

Financial Assistance by :
Project For Development Of Water Catchments
Through Greening Of Rajasthan
नाबार्ड

PUBLISHED BY STATE FOREST DEPARTMENT RAJASTHAN
JAIPUR-302 004

सत्यमेव जयते

Rajasthan Forest

STATISTICS 2023



FOREST DEPARTMENT RAJASTHAN
2023



सत्यमेव जयते

RAJASTHAN FOREST
STATISTICS 2023



Forward

I am happy to note that the Rajasthan Forest Department is releasing the Rajasthan Forest Statistics - 2023. A biennial report that presents facts and figures pertaining to the state of forests in Rajasthan.

Efforts have been made to incorporate data from various sectors including demographic, geographic, climate, livestock and other key economic indicators that impact forests and forestry. At the same time, facts and figures related to forest and tree cover, protected areas, physical and financial progress of development activities, CAMPA and human resources are also summarized in this report.

I am sure this publication will prove to be useful not only to this department but to planners and Development Managers from other sectors. We would like to invite suggestions from all concerned on how this publication can be further improved.



(Arijit Banerjee)
Principal Chief Conservator of Forests,
Head of Forest Force, Rajasthan
Aranya Bhawan, Jhalana Institutional Area, Jaipur.



TABLE OF CONTENTS

I.	**FOREST STATISTICS OF India**	
1	Recorded forest areas in states and uts	2
2	States/uts wise forest cover in tribal districts	4
3	Forest cover in India and Rajasthan 2021 class wise	5
4	States/uts wise recorded forest area(1999-2021)	7
5	Change in forest cover of states/uts between 2019&2021	8
6	States/uts wise tree cover estimates	10
7	District wise forest cover of Rajasthan	11
8	Forest cover change matrix for India between ISFR 2019&2021	12
9	Forest cover change matrix for Rajasthan between ISFR 2019&2021	12
10	State/uts wise growing stock	13
11	Forest cover inside and outside recorded forest area/green wash area	14
12	State/ut wise distribution of bamboo area in recorded forest area	16
13	State/uts bamboo bearing area under different classes in recorded forest area	17
14	States/uts wise details of modis forest fire alerts disseminated	18
II.	**FOREST AREA & LAND UTILISATION**	
1	Land utilisation in Rajasthan	20
2	Summary of total area and classification of land area in Rajasthan	23
3	Total area and classification of area(2019-20)	24
4	Total area and classification of area(2020-21)	26
5	Year wise total forest area by legal status in Rajasthan(since 1964-65 to 97-98&2006-07 to 2022-23)	28
6	District wise % forest area W.R.T geographical area and per capital forest area in Rajasthan	31
7	District wise forest area according to legal status in Rajasthan as on 31.3.2022	32
8	District wise forest area according to legal status in Rajasthan as on 31.3.2023	33
9	District wise ravine area in Rajasthan (estimated)	35
10	River wise ravine area in Rajasthan(estimated)	36
11	Division wise grass beeds (as on 31.03.2023)	37
12	State wise total Forest area approved for use of non forestry purpose under forest conservation act, 1980 (2019-20)	38
13	Sector wise total Fores area diverted for non forestry purpose under forest conservation act, 1980 (2022-23)	39
14	Forest land diverted for non forestry purpose under forest conservation act, 1980(from 25.10.1980 to 31.03.2023)	40
15	District wise forest land diverted for non forestry purpose under forest conservation act, 1980(2021-22)	41
16	District wise forest land diverted for non forestry purpose under forest conservation act, 1980(during 2022-23)	42
17	District wise forest land diverted for non forestry purpose under forest conservation act, 1980(from 25.10.1980 to 31.03.2023)	43
18	Action against forest offences(2022-23)	44
19	Action against forest offences(2021-22)	45
20	Atatus of encroachment on forest land (2021-22)	46
21	Atatus of encroachment on forest land (2022-23)	47
III.	**DEVELOPMENT ACTIVITIES**	
1	District Wise Plantation Done in Forest Area (since 1961-70 to 2011-20)	50

2	District Wise Plantation Done in Forest Area (since 2013-14 to 2022-23)	51
3	District Wise Seedling (Plants Planted) Distribution	52
IV.	FOREST REVANUE AND EXPENDITURE (Rajasthan)	
1	Forest Revenue and Expenditure in Rajasthan (since 1989-90 to 2022-23)	54
2	Revenue from Forest During 2007-08 to 2022-23	56
3	Annual State Plan 2021-22 Scheme Wise Financial Progress Under State Plan	58
4	Annual State Plan 2021-22 Scheme Wise Financial Progress Under State Plan (A.G.Audited)	60
5	Annual State Plan 2021-22 Progres Under Centrally Sponsored Schemes	62
6	Annual State Plan 2021-22 District Wise Expenditure Under State Plan	63
7	Annual State Plan 2021-22 Physical Progress under State Plan	64
8	Annual State Plan 2021-22 District Wise Physical Progress under State Plan	66
9	Annual State Plan 2022-23 Scheme Wise Financial Progress under State Plan	68
10	Annual State Plan 2022-23 Scheme Wise Financial Progress under State Plan (AG Audited)	70
11	Annual State Plan 2022-23 Progress under Centrally Sponsored Scheme	72
12	Annual State Plan 2022-23 District Wise Expenditure under State Plan	73
13	Annual State Plan 2022-23 Physical Progress under State Plan	74
14	Annual State Plan 2022-23 District Wise Physical Progress under State Plan	76
15	District Wise Expenditure on Plantation (from 2018-19 to 2022-23)	78
16	Scheme Wise Allotment and Expenditure on Plantation(from 2018-19 to 2022-23)	79
17	District & Scheme Wise Expenditure on Plantation During 2018-19	80
18	District & Scheme Wise Expenditure on Plantation 2019-20	81
19	District & Scheme Wise Expenditure on Plantation 2020-21	82
20	District & Scheme Wise Expenditure on Plantation 2021-22	83
21	District & Scheme Wise Expenditure on Plantation 2022-23	84
V.	CAMPA	
1	District wise Allotment & Expenditure under CAMPA scheme (from 2018-19 to 2022-23)	86
2	District wise Financial Target & Achievement of Works done under CAMPA Scheme During 2021-22	88
3	District wise Financial Target & Achievement of Works done under CAMPA Scheme During 2022-23	90
4	District wise Total Financial Target & Achievement of Works done under CAMPA (from 2018-19 to 2022-23)	92
5	District wise Physical Target & Achievement of Works done under CAMPA Scheme During 2021-22	94
6	District wise Physical Target & Achievement of Works done under CAMPA Scheme During 2022-23	96
7	District wise Total Physical Target & Achievement of Works done under CAMPA from 2018-19 to 2022-23	98
8	District wise Allotment & Expenditure on Plantation under CAMPA scheme (from 2018-19 to 2022-23)	100
9	District wise Plantation under CAMPA scheme (from 2018-19 to 2022-23)	102
10	Year wise Plantation Done under CAMPA scheme (from 2018-19 to 2022-23)	104
VI.	OUT TURN OF FOREST PRODUCE	
1	Royalty Rates of Forest Produce	106
2	Income from Royalty	107
3	Total Earning by Departmental Operations Jaipur Circle	109
4	List of Depots Run by Forest Department	111
5	Production of Forest Produce in The State	112
6	District Wise Privately Owned Registered Saw Mills	113

VII.	**WILDLIFE**	
1	Number of National Parks and Wildlife Sanctuaries in India	116
2	Summary of National Parks, Wildlife Sanctuaries and Protected Areas of India	117
3	State Wise Location of Major Zoos	118
4	Year Wise Creation of Tiger Reserves in India	120
5	Population Estimates of Tiger	122
6	List of Protected Areas in the Rajasthan State	123
7	Wild Animals Population Estimation by Waterhole Method in Rajasthan for the Year-2020	126
8	Wild Life Population Estimation by Waterhole Method for the Year-2019 Territorial Controlled Protected / Forest Areas of Rajasthan	128
9	Wild Life Population Estimation by Waterhole Method for the Year-2019 Inside Protected Area / Wildlife Controlled Areas	130
10	Wild Life Population Estimation by Waterhole Method for the Year-2020 Inside Protected Area, Rajasthan	132
11	Wild Life Population Estimation by Waterhole Method for the Year-2020 Outside Protected Area, Rajasthan	134
12	Details of Zoos and Biological/Zoological Parks in Rajasthan	136
13	Levies for Various Ecotourism Sites	137
14	Various Prevailing Entry Rates & Fees	138
VIII.	**FOREST ADMININISTRATION**	
1	Sanctioned Posts in Forest Department (Officers/Employees)	144
2	Classification of Sanctioned Posts of Various Cadres in Forest Department	145
3	Training of Forest Officers and Subordinates	148
4	List of Forest Rest Houses in Rajasthan	149
IX.	**MISCELLANEOUS**	
1	Status of Working Plans for Management of Forest	152
2	Seed Production Areas (SPAs) in Rajasthan as on 31-03-2023	154
3	Seed Orchards in Rajasthan Seedling Seed Orchards(S.S.O) in Rajasthan upto March 2023	156
4	Clonal seeds orchards(C.S.O) in Rajasthan upto March 2023	157
X.	**GENERAL INFORMATION ABOUT Rajasthan**	
1	Formation of Rajasthan	159
2	Rajasthan at a glance	160
3	Comparative economic indicators of Rajasthan & India	161
4	Selected indicators of economics activities in Rajasthan	162
5	Socio-economic indicators of Rajasthan	164
6	Administrative structure of Rajasthan	165
7	Administrative subdivision,tehsils, towns& villages of Rajasthan	166
8	Panchayat samities, gram panchayats and villages in Rajasthan	167
9	Municipalities in Rajasthan	168
10	Population totals of Rajasthan(census 2011)	169
11	District wise population of Rajasthan (census 2011)	170
12	District wise demographic characteristics of population(census 2011)	171
13	District wise population of Rajasthan(since 1951 to 2011)	172
14	India's livestock population	174
15	20th livestock census of Rajasthan-2019	175
16	District wise livestock density in Rajasthan -2019	176
17	Species wise change in livestock of Rajasthan	178
18	Livestock census of Rajasthan-(since 1951 to 2019)	180

XI.	**ENVIRONMENTAL STATISTICS**	
1	Temperature at important centers in Rajasthan	183
2	Average annual rainfall in Rajasthan	184
3	Departure percentage from normal rainfall	185
4	Analysis of rainfall statistics of 20th century in Rajasthan	186
5	Soil classification in Rajasthan	187
XII.	**STANDAR UNİTS**	188

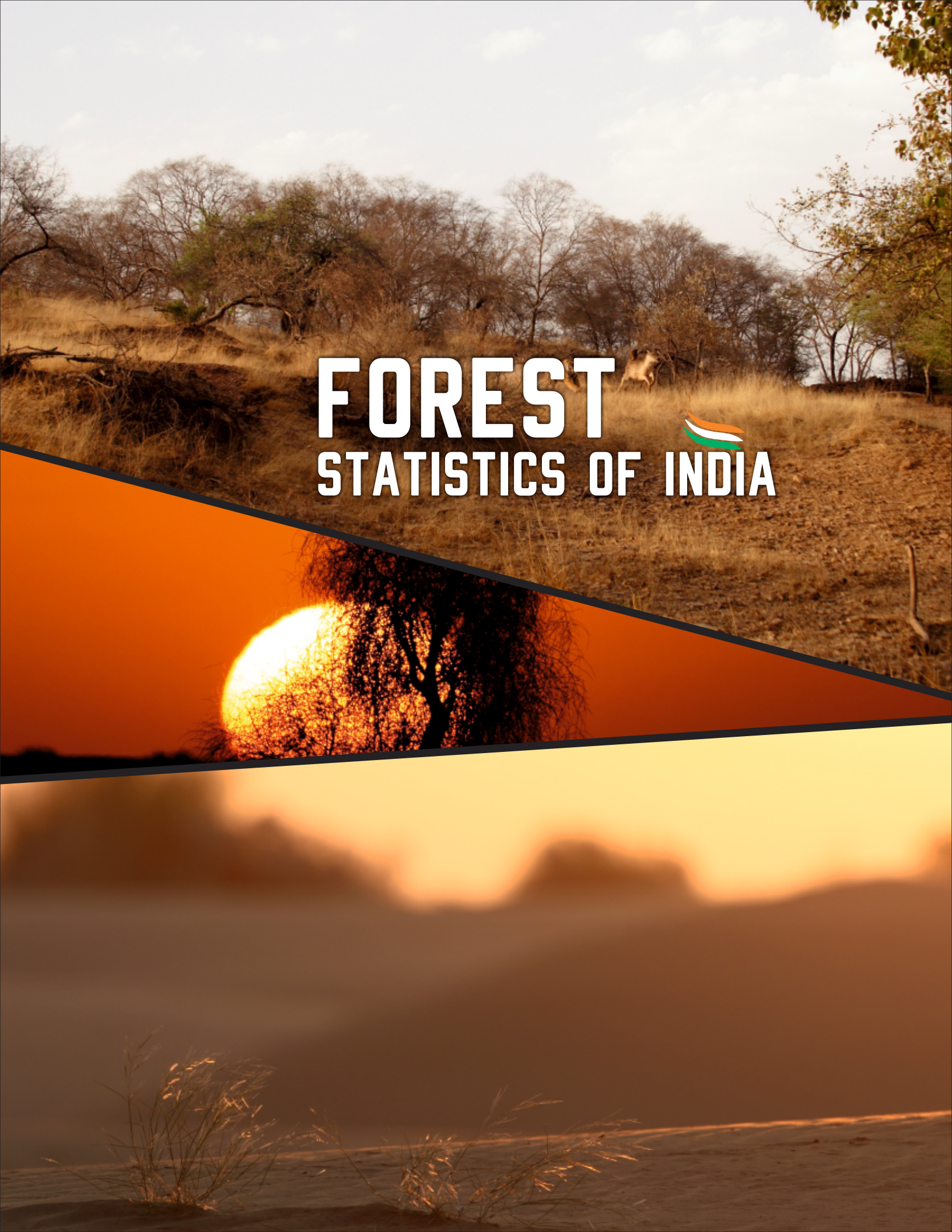

FOREST STATISTICS OF INDIA



Recorded Forest Areas (RFAs) in States and UTs

Area in Km^2

S. No.	State/UT	Geographic Area (GA)	RFA as reported in ISFR 2019	RFA (in different categories)			Total RFA 2021	% of Geo. Area
				Reserved Forests	Protected Forests	Unclassed Forests		
1	Andhra Pradesh	162968	37258	31959	5069	230	37258	22.86
2	Arunachal Pradesh	83743	51407	12371	11857	27312	51540	61.55
3	Assam	78438	26832	17864	0	8972	26836	34.21
4	Bihar	94163	6877	693	6183	566	7442	7.9
5	Chhattisgarh	135192	59772	25897	24036	9883	59816	44.25
6	Delhi	1483	102	78	25	0	103	6.95
7	Goa	3702	1225	119	755	397	1271	34.33
8	Gujarat	196244	21647	14574	2898	4398	21870	11.14
9	Haryana	44212	1559	249	1158	152	1559	3.53
10	Himachal Pradesh	55673	37033	1883	28887	7178	37948	68.16
11	Jharkhand	79716	23605	4500	18922	1696	25118	31.51
12	Karnataka	191791	38284	28690	3931	5663	38284	19.96
13	Kerala	38852	11309	11522	0	0	11522	29.66
14	Madhya Pradesh	308252	94689	61886	31098	1705	94689	30.72
15	Maharashtra	307713	61579	50865	6433	4654	61952	20.13
16	Manipur	22327	17418	984	3254	13180	17418	78.01
17	Meghalaya	22429	9496	1113	12	8371	9496	42.34
18	Mizoram	21081	4499	4499	1823	1157	7479	35.48
19	Nagaland	16579	8623	234	0	8389	8623	52.01
20	Odisha*	155707	61204	36049	25133	22	61204	39.31
21	Punjab	50362	3084	44	1137	1903	3084	6.12
22	Rajasthan	342239	32737	12176	18543	2144	32863	9.6
23	Sikkim	7096	5841	5452	389	0	5841	82.31
24	Tamil Nadu	130060	22877	20523	1053	1612	23188	17.83
25	Telangana	112077	26904	25800	1592	296	27688	24.7
26	Tripura	10486	6294	3588	2	2704	6294	60.02
27	Uttar Pradesh***	240928	16582	11560	296	5528	17384	7.22
28	Uttarakhand	53483	38000	26547	9885	1568	38000	71.05
29	West Bengal	88752	11879	7054	3772	1053	11879	13.38
30	A & N Islands	8249	7171	5613	1558	0	7171	86.93
31	Chandigarh	114	35	32	0	3	35	30.7
32	D & N Haveli & Daman& div	602	204	203	5	6	214	35.55
33	Jammu & Kashmir Shapefile Area (54624)	222236	20230	17648	2551	0	20199	36.98
34	Ladakh Shapefile Area (168055)			7	0	0	7	0
35	Lakshadweep	30	0	0	0	0	0	0
36	Puducherry	490	13	0	2	11	13	2.65
	Total	3287469	*767419*	*442276*	*212259*	*120753*	*775288*	*23.58*

Source: India State of Forest Report, 2021

* Unclassed Forest includes all forest other than Reserve Forest and Protected Forest as reported by state/UTs Forest Department
***Area of shapefile provided by Survey of India (August,2021) Notified geographical areas for individual UTs from SoI are awaited
*** In case of Uttar Pardesh, the RFA excludes 9662.764 km of linear plantation along Road, Railway line and Canal



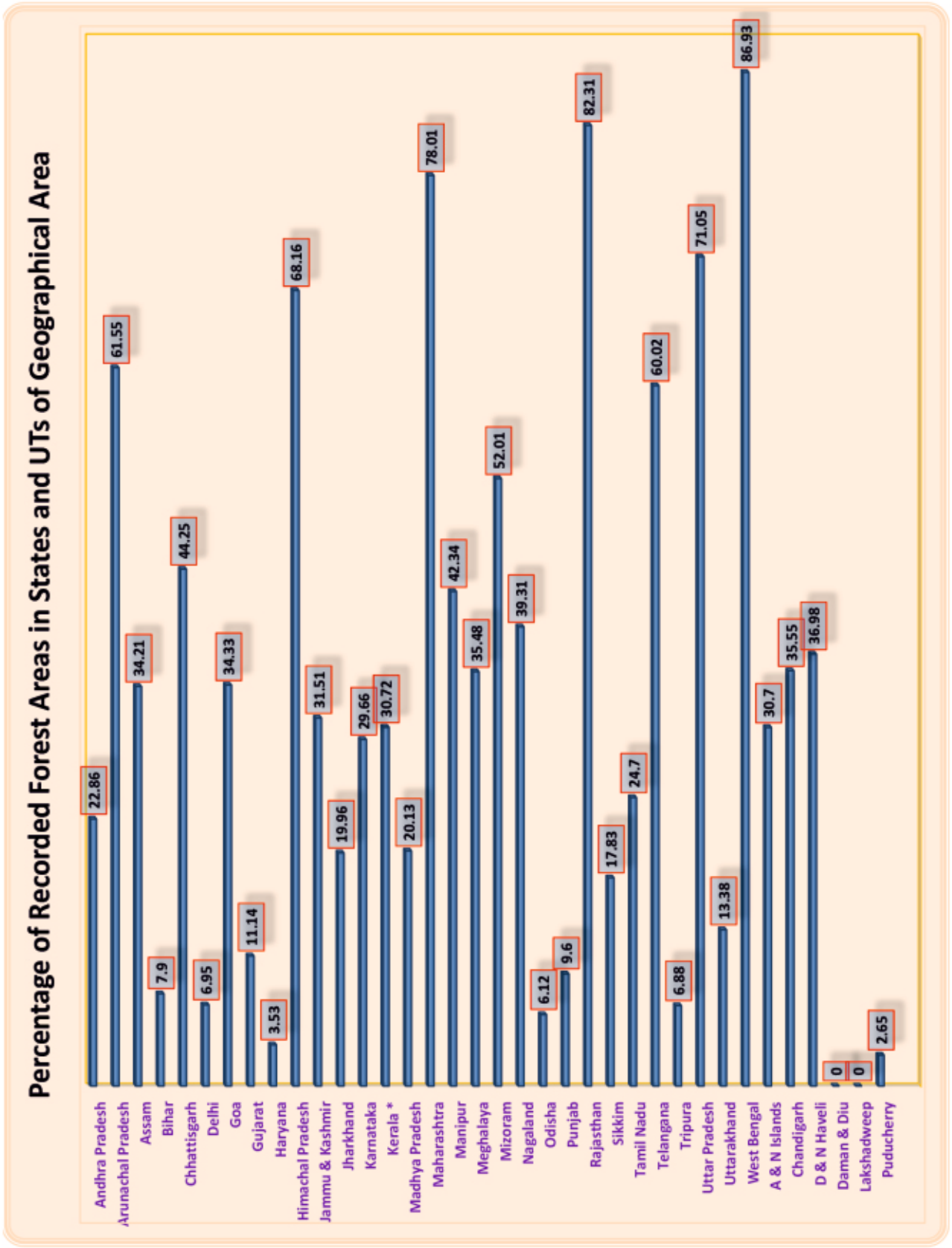
Percentage of Recorded Forest Areas in States and UTs of Geographical Area
22.86
61.55
34.21
7.9
44.25
6.95
34.33
11.14
3.53
68.16
31.51
19.96
29.66
30.72
20.13
78.01
42.34
35.48
52.01
39.31
6.12
9.6
82.31
17.83
24.7
60.02
6.88
71.05
13.38
86.93
30.7
35.55
36.98
0
0
2.65
Andhra Pradesh
Arunachal Pradesh
Assam
Bihar
Chhattisgarh
Delhi
Goa
Gujarat
Haryana
Himachal Pradesh
Jammu & Kashmir
Jharkhand
Karnataka
Kerala *
Madhya Pradesh
Maharashtra
Manipur
Meghalaya
Mizoram
Nagaland
Odisha
Punjab
Rajasthan
Sikkim
Tamil Nadu
Telangana
Tripura
Uttar Pradesh
Uttarakhand
West Bengal
A & N Islands
Chandigarh
D & N Haveli
Daman & Diu
Lakshadweep
Puducherry



States/UTs Wise Forest Cover in Tribal Districts

Area in Km^2

S.No.	State/UT	No. of Tribal Districts	Geographical Area (GA)	RFA/GW Digital Area	Forest Cover Inside RFA/GW 2019				Forest Cover Inside RFA/GW 2021			
					VDF	MDF	OF	TOTAL	VDF	MDF	OF	Total
1	Andhra Pradesh	5	44849	13297	1525	4631	2673	8829	1525	4624	2730	8879
2	Arunachal Pradesh	16	83743	63838	19640	27384	11697	58721	19637	27171	11872	58680
3	Assam	19	49489	9888	1400	2781	2398	6579	1486	2676	2395	6557
4	Chhattisgarh	11	92645	35955	4810	16803	6900	28513	4805	16913	6832	28550
5	Gujarat	9	49885	7718	303	2327	2428	5058	303	2303	2437	5043
6	Himachal Pradesh	3	26764	3143	751	913	585	2249	751	913	585	2249
7	Jharkhand	17	58677	11658	829	3244	3465	7538	828	3244	3517	7589
8	Karnataka	5	26054	6612	1964	2981	694	5639	1965	2977	698	5640
9	Kerala	9	27207	8755	1355	3887	1881	7123	1364	3877	1919	7160
10	Madhya Pradesh	24	152132	51919	5719	19129	14612	39460	5715	19075	14585	39375
11	Maharashtra	12	144233	41590	7136	10268	8810	26214	7138	10301	8785	26224
12	Manipur	9	22327	17542	897	5864	8257	15018	895	5743	8195	14833
13	Meghalaya	7	22429	17563	442	7743	6659	14844	512	7652	6634	14798
14	Mizoram	8	21081	20663	156	5708	11872	17736	156	5624	11776	17556
15	Nagaland	11	16579	10633	1166	3279	4282	8727	1169	3203	4256	8628
16	Orissa	12	86091	24685	3883	9307	6770	19960	3925	8690	7114	19729
17	Rajasthan	5	29601	9016	0	2064	2482	4546	0	2066	2468	4534
18	Sikkim	4	7096	5414	832	879	345	2056	832	879	343	2054
19	Tamil Nadu	6	25607	5342	797	2318	1401	4516	797	2318	1402	4517
20	Telangana	3	42217	16933	1130	6486	4381	11997	1144	6736	4229	12109
21	Tripura	4	10486	5838	410	3903	1138	5451	407	3886	1140	5433
22	Uttar Pradesh	1	7680	1191	752	118	90	960	752	118	89	959
23	West Bengal	12	69403	13095	2593	2363	2101	7057	2610	2366	2063	7039
24	A & N Islands	3	8249	6829	5409	546	253	6208	5409	546	253	6208
25	Dadra & Nagar Haveli and Daman	2	563	202	0	69.35	90.2	159.55	0	69.38	90.64	160.02
27	Lakshadweep	1	30	0	0	0	0	0	0	0	0	0
Total		*218*	*1125117*	*409319*	*63899*	*144995*	*106264*	315158	*64125*	*143970*	*106408*	314503

The states/Uts which have provided RFA boundaries are showan in
The states/Uts which have GW have been shown in

Source: India State of Forest Report, 2021



Forest Cover in India and Rajasthan 2021 - Class Wise

Class	Area (Sq. Km.)		% of Geographical Area	
	India	Rajasthan	India	Rajasthan
Forest Cover				
Very Dense Forest	99779	78.15	3.04	0.02
Moderately Dense Forest	306890	4368.65	9.33	1.28
Open Forest	307120	12208.16	9.34	3.57
Total Forest Cover	*713789*	*16654.96*	*21.71*	*4.87*
Scrub	46539	4808.51	1.42	1.41
Non-forest	2527141	320775.53	76.87	93.72
Total Geographical Area	*3287469*	*342239*	*100*	*100*

Source: India State of Forest Report, 2021





Percentage of Forest Cover in India 2021 - Class Wise

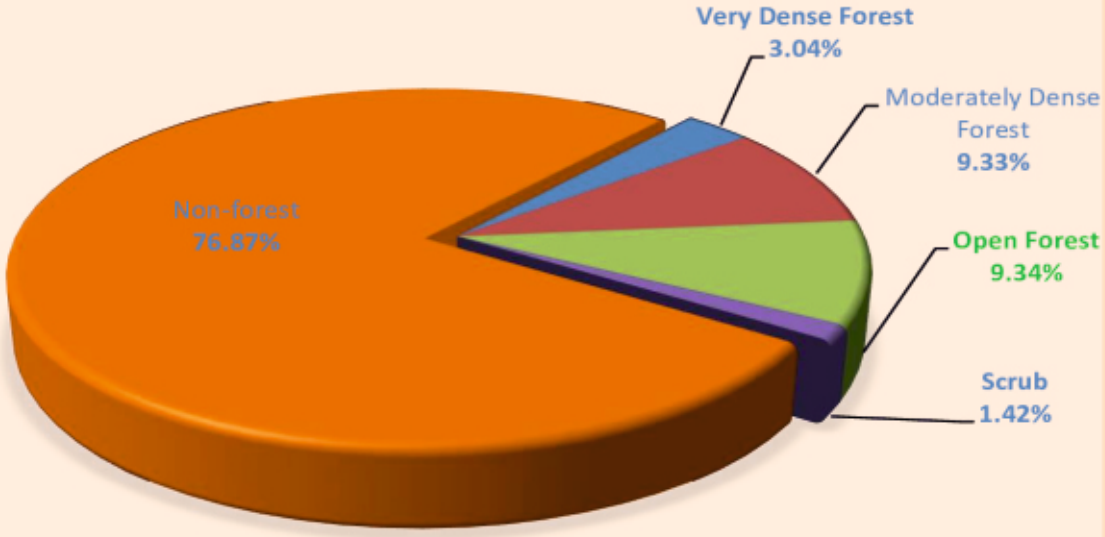

Percentage of Forest Cover in Rajasthan 2021 - Class Wise

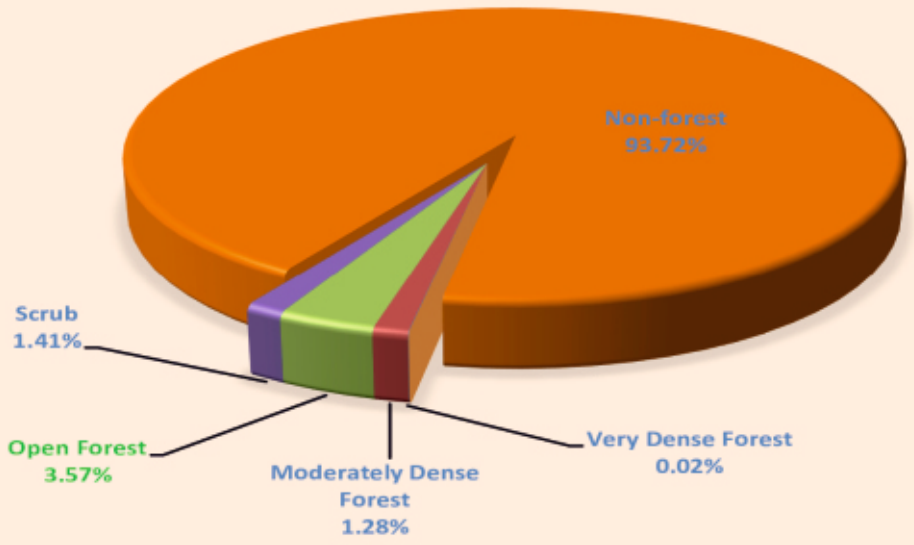



States/UTs Wise Recorded Forest Area (1999-2021)

Area in Km^2

S. No.	States/UT	1999	2001	2003	2005	2007	2009	2011	2013	2015	2017	2019	2021
1	Andhra Pradesh	63814	63814	63821	63821	63814	63814	63814	63814	37258	37258	37258	37258
2	Arunachal Pradesh	51540	51540	51540	51540	51540	51540	51540	51541	51407	51407	51407	51540
3	Assam	30708	27018	27018	26832	26832	26832	26832	26832	26832	26832	26832	26836
4	Bihar	29226	6078	6473	6473	6473	6473	6473	6473	6493	6877	6877	7442
5	Chhattisgarh#	-	59285	59772	59772	59772	59772	59772	59772	59772	59772	59772	59816
6	Delhi	85	85	85	85	85	85	85	85	102	102	102	103
7	Goa	1424	1224	1224	1224	1224	1224	1224	1225	1225	1225	1225	1271
8	Gujarat	19393	18999	19113	18962	18927	18927	18927	21647	21647	21647	21647	21870
9	Haryana	1673	1551	1558	1559	1559	1559	1559	1559	1559	1559	1559	1559
10	Himachal Pradesh	35407	37033	37033	37033	37033	37033	37033	37033	37033	37033	37033	37948
11	Jammu & Kashmir Shapefile Area(54624)	20182	20230	20230	20230	20230	20230	20230	20230	20230	20230	20230	20199
12	Ladakh	-	-	-	-	-	-	-	-	-	-	-	7
13	Jharkhand#	-	23605	23605	23605	23605	23605	23605	23605	23605	23605	23605	25118
14	Karnataka	38724	38724	43084	38284	38284	38284	38284	38284	38284	38284	38284	38284
15	Kerala	11221	11221	11268	11265	11265	11265	11265	11309	11309	11309	11309	11522
16	Madhya Pradesh	154497	95221	95221	94689	94689	94689	94689	94689	94689	94689	94689	94689
17	Maharashtra	63842	61939	61939	61939	61939	61939	61939	61357	61579	61579	61579	61952
18	Manipur	15154	17418	17418	17418	17418	17418	17418	17418	17418	17418	17418	17418
19	Meghalaya	9496	9496	9496	9496	9496	9496	9496	9496	9496	9496	9496	9496
20	Mizoram	15935	15935	16717	16717	16717	16717	16717	16717	5641	5641	5641	7479
21	Nagaland	8629	8629	8629	9222	9222	9222	9222	9222	9222	8623	8623	8623
22	Odisha	57184	58135	58136	58136	58136	58136	58136	58136	58136	61204	61204	61204
23	Punjab	2901	3059	3084	3084	3084	3058	3084	3084	3084	3084	3084	3084
24	Rajasthan	31700	32494	32488	32488	32639	32639	32639	32737	32737	32737	32737	32863
25	Sikkim	2650	5765	5841	5841	5841	5841	5841	5841	5841	5841	5841	5841
26	Tamil Nadu	22628	22871	22877	22877	22877	22877	22877	22877	22877	22877	22877	23188
27	Telangana**	-	-	-	-	-	-	-	-	26904	26904	26904	27688
28	Tripura	6293	6293	6293	6294	6294	6294	6294	6294	6294	6294	6294	6294
29	Uttar Pradesh	51663	16826	16826	16796	16583	16583	16583	16583	16582	16582	16582	17384
30	Uttarakhand#	-	34662	34662	34651	34651	34651	34651	34651	38000	38000	38000	38000
31	West Bengal	11879	11879	11879	11879	11879	11879	11879	11879	11879	11879	11879	11879
32	A & N Islands	7171	7171	7171	7171	7171	7171	7171	7171	7171	7171	7171	7171
33	Chandigarh	31	32	34	33	34	34	34	35	35	35	35	35
34	Dadra & Nagar Haveli and Daman & Diu	203.7	204	205	210	212	212	212	212	212	212	212	214
35	Lakshadweep	0	0	0	0	0	0	0	0	0	0	0	0
36	Pondicherry	0	0	0	0	13	13	13	13	13	13	13	13
	Total	765253.7	768436	774740	769626	769538	769512	769538	771821	764566	767419	767419	775288

Value included in Madhya Pradesh, Bihar, Uttar Pradesh respectively from 1987 -1999
** Included in Andra Pradesh for 1987-2013
*** Included Jammu & Kashmir area outside LoC that is under illegal occupation of Pakistan and China.

Source: India State of Forest Report, 2021



Change in Forest Cover of States/UTs Between 2019 & 2021

S. No.	States/UT	Geo. Area (as per census)	2019 Assessment(Updated)			
			VDF	MDF	OF	Total Forest
1	Andhra Pradesh	162968	1994	13938	13205	29137
2	Arunachal Pradesh	83743	21095	30557	15036	66688
3	Assam	78438	2795	10279	15253	28327
4	Bihar	94163	333	3280	3693	7306
5	Chhattisgarh	135192	7068	32198	16345	55611
6	Delhi	1483	6.72	56.42	132.3	195.44
7	Goa	3702	538	576	1123	2237
8	Gujarat	196244	378	5092	9387	14857
9	Haryana	44212	28	451	1123	1602
10	Himachal Pradesh	55673	3113	7126	5195	15434
11	Jammu & Kashmir	222236	4279	8090	8989	21358
12	Ladakh		2	522	1730	2254
13	Jharkhand	79716	2603	9687	11321	23611
14	Karnataka	191791	4501	21048	13026	38575
15	Kerala	38852	1935	9508	9701	21144
16	Madhya Pradesh	308252	6676	34341	36465	77482
17	Maharashtra	307713	8721	20572	21485	50778
18	Manipur	22327	905	6386	9556	16847
19	Meghalaya	22429	489	9267	7363	17119
20	Mizoram	21081	157	5801	12048	18006
21	Nagaland	16579	1273	4534	6679	12486
22	Odisha	155707	6970	21552	23097	51619
23	Punjab	50362	8	801	1040	1849
24	Rajasthan	342239	78	4342	12210	16630
25	Sikkim	7096	1102	1552	688	3342
26	Tamil Nadu	130060	3605	11030	11729	26364
27	Telangana	112077	1608	8787	10187	20582
28	Tripura	10486	654	5236	1836	7726
29	Uttar Pradesh	240928	2617	4080	8109	14806
30	Uttarakhand	53483	5047	12805	6451	24303
31	West Bengal	88752	3019	4160	9723	16902
32	A & N Islands	8249	5678	684	381	6743
33	Chandigarh	114	1.36	14.24	6.43	22.03
34	D & N HaveliAND Daman & Diu	602	1.4	85.62	140.63	227.49
35	Lakshadweep	30	0	16.09	11.01	27.1
36	Puducherry	490	0	17.66	34.75	52.41
Total		3287469	99278	308472	304499	712249

* Area of shapefile provided by survey of india(aug. 2021). Notified geographical areas for individual Uts from sol are awaited

Source: India State of Forest Report, 2021



Change in Forest Cover of States/UTs Between 2019 & 2021

Area in Km^2

2021 Assessment				% of GA (2021)	Change in forest cover w.r.t. ISFR 2019(Updated)				Change %w.r.t ISFR 2019	Scrub
VDF	MDF	OF	Total Forest		VDF	MDF	OF	Total Forest		
1994	13929	13861	29784	18.28	0	-9	656	647	2.22	8276
21058	30176	15197	66431	79.33	-37	-381	161	-257	-0.39	797
3017	9991	15304	28312	36.09	222	-288	51	-15	-0.05	228
333	3286	3762	7381	7.84	0	6	69	75	1.03	236
7068	32279	16370	55717	41.21	0	81	25	106	0.19	615
6.72	56.6	131.68	195	13.15	0	0.18	-0.62	-0.44	-0.23	0.38
538	576	1130	2244	60.62	0	0	7	7	0.31	0
378	5032	9516	14926	7.61	0	-60	129	69	0.46	2828
28	445	1130	1603	3.63	0	-6	7	1	0.06	159
3163	7100	5180	15443	27.73	50	-26	-15	9	0.06	322
4155	8117	9115	21387	39.15	-124	27	126	29	0.14	284
2	512	1758	2272	1.35	0	-10	28	18	0.8	279
2601	9689	11431	23721	29.76	-2	2	110	110	0.47	584
4533	20985	13212	38730	20.19	32	-63	186	155	0.4	4611
1944	9472	9837	21253	54.7	9	-36	136	109	0.52	30
6665	34209	36619	77493	25.14	-11	-132	154	11	0.01	5457
8734	20589	21475	50798	16.51	13	17	-10	20	0.04	4247
905	6228	9465	16598	74.34	0	-158	-91	-249	-1.48	1215
560	9160	7326	17046	76	71	-107	-37	-73	-0.43	663
157	5715	11948	17820	84.53	0	-86	-100	-186	-1.03	1
1272	4449	6530	12251	73.9	-1	-85	-149	-235	-1.88	824
7213	20995	23948	52156	33.5	243	-557	851	537	1.04	4924
11	793	1043	1847	3.67	3	-8	3	-2	-0.11	34
78	4369	12208	16655	4.87	0	27	-2	25	0.15	4809
1102	1551	688	3341	47.08	0	-1	0	-1	-0.03	296
3593	11034	11792	26419	20.31	-12	4	63	55	0.21	758
1624	9119	10471	21214	18.93	16	332	284	632	3.07	2911
647	5212	1863	7722	73.64	-7	-24	27	-4	-0.05	33
2627	4029	8162	14818	6.15	10	-51	53	12	0.08	563
5055	12768	6482	24305	45.44	8	-37	31	2	0.01	392
3037	4208	9587	16832	18.96	18	48	-136	-70	-0.41	156
5678	683	383	6744	81.75	0	-1	2	1	0.01	1
1.36	13.51	8.01	22.88	20.07	0	-0.73	1.58	0.85	3.86	0.38
1.4	85.56	140.79	227.75	37.83	0	-0.06	0.16	0.1	0.04	4.85
0	16.09	11.01	27.1	90.33	0	0	0	0	0	0
0	17.53	35.77	53.3	10.88	0	-0.13	1.02	0.89	1.7	0
99779	306890	307120	713789	21.71	501	-1582	2621	1540	0.22	46539

* Area of shapefile provided by survey of India (aug. 2021). Notified geographical areas for individual UTs from sol are awaited

Source: India State of Forest Report, 2021



States/UTs Wise Tree Cover Estimates

S. No.	States/UT	Geographical Area (km^2)	Tree Cover	
			Area (km^2)	% of Geog. Area
1	Andhra Pradesh	162968	4679	2.87
2	Arunachal Pradesh	83743	1001	1.2
3	Assam	78438	1630	2.08
4	Bihar	94163	2341	2.49
5	Chhattisgarh	135192	5355	3.96
6	Delhi	1483	147	9.91
7	Goa	3702	244	6.59
8	Gujarat	196244	5489	2.8
9	Haryana	44212	1425	3.22
10	Himachal Pradesh	55673	675	1.21
11	Jammu & Kashmir	222236	3511	6.43
12	Ladakh		954	0.57
13	Jharkhand	79716	2867	3.6
14	Karnataka	191791	7494	3.91
15	Kerala	38852	2820	7.26
16	Madhya Pradesh	308252	8054	2.61
17	Maharashtra	307713	12108	3.93
18	Manipur	22327	169	0.76
19	Meghalaya	22429	698	3.11
20	Mizoram	21081	444	2.11
21	Nagaland	16579	365	2.2
22	Odisha	155707	5004	3.21
23	Punjab	50362	1138	2.26
24	Rajasthan	342239	8733	2.55
25	Sikkim	7096	39	0.55
26	Tamil Nadu	130060	4424	3.4
27	Telangana	112077	2848	2.54
28	Tripura	10486	228	2.17
29	Uttar Pradesh	240928	7421	3.08
30	Uttarakhand	53483	1001	1.87
31	West Bengal	88752	2349	2.65
32	A & N Islands	8249	23	0.28
33	Chandigarh	114	15	13.16
34	Dadra & Nagar Haveli and Daman & Diu	602	32	5.48
35	Lakshadweep	30	0.05	0.17
36	Pondicherry	490	23	4.69
	Total	3287469	95748	2.91

Source: India State of Forest Report, 2021



District Wise Forest Cover of Rajasthan

Area in Km^2

S. No.	District	Geographical Area	2021 Assessment				Percent of GA	Change wrt 2019 assessment	Scrub
			Very Dense Forest	Mod. Dense Forest	Open Forest	Total Forest			
1	Ajmer	8481	0	46.49	285.07	331.56	3.91	26.45	175.72
2	Alwar	8380	59.7	334.65	801.56	1195.91	14.27	-0.75	243.08
3	Banswara	4522	0	38.52	230.09	268.61	5.94	0.19	60.17
4	Baran	6992	0	153.66	856.39	1010.05	14.45	-0.94	98.93
5	Barmer	28387	0	4.79	284.43	289.22	1.02	-0.57	223.18
6	Bharatpur	5066	0	26.33	194.73	221.06	4.36	-9.21	77.15
7	Bhilwara	10455	0	33.31	191	224.31	2.15	0.12	189.76
8	Bikaner	30239	0.88	28.06	250.77	279.71	0.92	24.1	49.86
9	Bundi	5776	1	138.98	424.37	564.35	9.77	7.17	172.67
10	Chittaurgarh	7822	0	222.01	768.04	990.05	12.66	1.25	107.42
11	Churu	13835	0	2.44	75.25	77.69	0.56	-4.31	27.48
12	Dausa	3432	0	11.15	105.45	116.6	3.4	-0.4	94.66
13	Dhaulpur	3033	0	79.75	339.32	419.07	13.82	0.07	76.07
14	Dungarpur	3770	0	42.53	262.01	304.54	8.08	2.24	83.37
15	Ganganagar	10978	0	9.87	105.22	115.09	1.05	2.17	15.78
16	Hanumangarh	9656	1.01	6.8	85.16	92.97	0.96	3.01	6.71
17	Jaipur	11143	12	97.2	445.66	554.86	4.98	2.1	272.85
18	Jaisalmer	38401	3.56	48.64	270.19	322.39	0.84	-3.38	206.14
19	Jalore	10640	0	22.67	212.94	235.61	2.21	-32.46	221.89
20	Jhalawar	6219	0	83.39	353.28	436.67	7.02	1.09	102.57
21	Jhunjhunu	5928	0	20.79	180.17	200.96	3.39	0.19	179.54
22	Jodhpur	22850	0	4.26	104.99	109.25	0.48	1.47	163.53
23	Karauli	5524	0	96.04	747.8	843.84	15.28	-26.16	300.54
24	Kota	5217	0	153.28	391.55	544.83	10.44	-1.9	135.83
25	Nagaur	17718	0	14.11	155.65	169.76	0.96	22.72	87.71
26	Pali	12387	0	211.6	489.26	700.86	5.66	26.01	357.6
27	Pratapgarh	4449	0	562.97	470.8	1033.77	23.24	-4.14	59.05
28	Rajsamand	4655	0	129.94	386.93	516.87	11.1	-4.92	126.06
29	Sawai Madhopur	4498	0	171.3	293.31	464.61	10.33	1.92	138.52
30	Sikar	7732	0	31.51	170.67	202.18	2.61	9.12	198.68
31	Sirohi	5136	0	300.96	597.46	898.42	17.49	-13.49	247.5
32	Tonk	7194	0	27.72	138.18	165.9	2.31	0.84	68.96
33	Udaipur	11724	0	1212.93	1540.46	2753.39	23.49	-4.15	239.53
Total		*342239*	*78.15*	*4368.65*	*12208.16*	*16654.96*	*4.87*	*25.45*	*4808.51*

Source: India State of Forest Report, 2021



Forest Cover Change Matrix for India Between ISFR 2019 & ISFR 2021

Area in Km^2

Class	2021Assessment					Total ISFR 2019
	VDF	MDF	OF	Scrub	NF	
Very Dense Forest	97770	982	348	28	150	99278
Moderately Dense Forest	1696	302216	2736	331	1493	308472
Open Forest	245	2939	294200	1491	5624	304499
Scrub	31	241	3048	40977	2000	46297
Non-Forest	37	512	6788	3712	2517874	2528923
Total	*99779*	*306890*	*307120*	*46539*	*2527141*	*3287469*
Net Change	*501*	*-1582*	*2621*	*242*	*-1782*	

Source: India State of Forest Report, 2021

Forest Cover Change Matrix for Rajasthan Between ISFR 2019 & ISFR 2021

Area in Km^2

Class	2021 Assessment					Total ISFR 2019
	VDF	MDF	OF	Scrub	NF	
Very Dense Forest	77	1	0	0	0	78
Moderately Dense Forest	1	4272	36	3	30	4342
Open Forest	0	88	11478	253	391	12210
Scrub	0	1	258	4064	437	4760
Non-Forest	0	7	436	489	319917	320849
Total	*78*	*4369*	*12208*	*4809*	*320775*	*342239*
Net Change	*0*	*27*	*-2*	*49*	*-74*	

Source: India State of Forest Report, 2021



State/UT wise Growing Stock

S.No.	State/UT	Geographical Area (sq.km)	Volume of Growing Stock (m. cum)			Growing Stock in Forest (cum/ha)	Growing Stock in TOF (cum/ha)
			Forest	TOF	Total		
1	Andhra Pradesh	162968	115.71	73.16	188.87	31.06	7.70
2	Arunachal Pradesh	83743	418.99	73.48	492.47	81.29	42.36
3	Assam	78438	112.68	23.94	136.62	41.99	5.12
4	Bihar	94163	30.52	41.04	71.56	41.01	4.85
5	Chhattisgarh	135192	389.64	117.30	506.94	65.14	15.91
6	Delhi	1483	0.51	1.75	2.26	49.51	12.84
7	Goa	3702	12.87	4.15	17.02	101.26	19.71
8	Gujarat	196244	51.22	78.74	129.96	23.42	4.86
9	Haryana	44212	4.31	19.26	23.57	27.65	5.59
10	Himachal Pradesh	55673	345.62	28.30	373.92	91.08	31.11
11	Jammu & Kashmir*	222236	348.35	109.04	457.39	172.46	34.97
12	Ladakh		0.18	35.01	35.19	257.14	3.61
13	Jharkhand	79716	100.80	74.35	175.15	40.13	14.05
14	Karnataka	191791	302.14	121.72	423.86	78.92	8.04
15	Kerala	38852	160.53	61.04	221.57	139.32	24.51
16	Madhya Pradesh	308252	374.44	118.05	492.49	39.54	7.17
17	Maharashtra	307713	235.50	187.69	423.19	38.01	7.83
18	Manipur	22327	54.99	5.10	60.09	31.57	10.61
19	Meghalaya	22429	35.54	20.82	56.36	37.43	18.62
20	Mizoram	21081	28.87	46.05	74.92	38.60	34.64
21	Nagaland	16579	30.28	15.60	45.88	35.12	24.26
22	Odisha	155707	276.78	106.87	383.65	45.22	11.91
23	Punjab	50362	12.61	20.31	32.92	40.89	4.49
24	Rajasthan	342239	26.56	90.63	117.19	8.08	5.26
25	Sikkim	7096	33.91	1.73	35.64	58.06	33.80
26	Tamil Nadu	130060	92.27	82.21	174.48	39.79	7.80
27	Telangana	112077	80.20	43.76	123.96	28.97	5.32
28	Tripura	10486	23.13	7.46	30.59	36.75	19.62
29	Uttar Pradesh	240928	104.39	106.75	211.14	60.05	4.84
30	Uttarakhand	53483	401.01	18.40	419.41	105.53	14.74
31	West Bengal	88752	61.19	38.70	99.89	51.51	6.42
32	A & N Islands	8249	121.72	5.55	127.27	169.74	51.82
33	Chandigarh	114	0.21	0.29	0.50	60.00	36.32
34	D & N Haveli and Daman & Diu	602	0.45	0.67	1.54	21.03	17.80
35	Lakshadweep	30	0.00	0.05	0.05	0.00	26.02
36	Puducherry	490	0.03	0.38	0.41	23.08	11.31
	Total	*3287469*	*4388.15*	*1779.35*	*6167.92*	*56.60*	*8.40*

*Includes area outside LOC that is under illegal occupion of Pakistan and China.

Source: India State of Forest Report, 2021



Forest Cover Inside and Outside Recorded Forest Area/Green Wash Area

Area in Km^2

S. No.	State	Geographical Area	Recorded Forest Area as per State's Records	Recorded Forest Area as per area of Digitized RFA/GW Boundary	Forest Cover Within RFA/GW 2019				Forest Cover Within RFA/GW 2021			
					Very Dense Forest	Mod. Dense Forest	Open Forest	Total Forest	Very Dense Forest	Mod. Dense Forest	Open Forest	Total Forest
1	Andhra Pradesh	162968	37258	37920	1965	12821	9333	24119	1965	12814	9460	24239
2	Arunachal Pradesh	83743	51540	63838	19640	27384	11697	58721	19637	27171	11872	58680
3	Assam	78438	26836	27548	2540	8840	8764	20144	2748	8566	8689	20003
4	Bihar	94163	7442	6374	314	2451	2003	4768	314	2457	2060	4831
5	Chhattisgarh	135192	59816	52926	5356	26384	10676	42416	5358	26478	10631	42467
6	Delhi	1483	103	102.04	3.19	16.05	39.83	59.07	3.19	16.05	39.93	59.17
7	Goa	3702	1271	1326	516	328	374	1218	516	329	375	1220
8	Gujarat	196244	21870	30354	356	4055	5374	9785	356	4016	5463	9835
9	Haryana	44212	1559	566	22	156	195	373	22	155	197	374
10	Himachal Pradesh	55673	37948	14025	2771	4948	2919	10638	2820	4923	2901	10644
11	Jammu & Kashmir*	222236	20199	27702	3107	5300	4832	13239	3036	5432	4708	13176
12	Ladakh		7	3185	2	179	616	797	2	179	619	800
13	Jharkhand	79716	25118	19097	1415	5185	5609	12209	1414	5186	5682	12282
14	Karnataka	191791	38284	31037	3646	12754	6071	22471	3679	12721	6148	22548
15	Kerala	38852	11522	11555	1792	5311	2530	9633	1804	5299	2576	9679
16	Madhya Pradesh	308252	94689	88956	6259	30270	28223	64752	6251	30195	28326	64772
17	Maharashtra	307713	61952	57725	8466	15033	12500	35999	8476	15068	12496	36040
18	Manipur	22327	17418	17542	897	5864	8257	15018	895	5743	8195	14833
19	Meghalaya	22429	9496	17563	442	7743	6659	14844	512	7652	6634	14798
20	Mizoram	21081	7479	20663	156	5708	11872	17736	156	5624	11776	17556
21	Nagaland	16579	8623	10633	1166	3279	4282	8727	1169	3203	4256	8628
22	Odisha	155707	61204	42430	5567	15250	11992	32809	5649	14636	12401	32686
23	Punjab	50362	3084	924	7	451	326	784	10	451	327	788
24	Rajasthan	342239	32863	35265	73	3959	8469	12501	74	3999	8487	12560
25	Sikkim	7096	5841	5414	832	879	345	2056	832	879	343	2054
26	Tamil Nadu	130060	23188	21585	3330	8578	5600	17508	3320	8580	5631	17531
27	Telangana	112077	27688	26881	1536	8321	8475	18332	1551	8651	8494	18696
28	Tripura	10486	6294	5838	410	3903	1138	5451	407	3886	1140	5433
29	Uttar Pradesh	240928	17384	13434	2455	3039	3701	9195	2463	3002	3678	9143
30	Uttarakhand	53483	38000	25494	4261	9269	3260	16790	4269	9241	3275	16785
31	West Bengal	88752	11879	13427	2607	2388	2135	7130	2624	2391	2097	7112
32	A & N Islands	8249	7171	6829	5409	546	253	6208	5409	546	253	6208
33	Chandigarh	114	35	10.18	1.28	4.99	2.26	8.53	1.28	5.08	2.34	8.7
34	D & N Haveli and Daman & Diu	602	214	202	0	69.35	90.2	159.55	0	69.38	90.64	160.02
35	Lakshadweep	30	0	0	0	0	0	0	0	0	0	0
36	Pondicherry	490	13	3.05	0	0	1	1	0	0	1	1
	Grand Total	3287469	775288	738373	87319	240666	188613	516599	87742	239564	189324	516630



Forest Cover Inside and Outside Recorded Forest Area/Green Wash Area (contd.)

Area in Km^2

S. No.	State	Forest Cover Outside RFA/GW 2019				Forest Cover Outside RFA/GW 2021				% of Forest Cover Inside RFA/GW	Change Inside RFA/GW	Change Outside RFA/GW	Net Change
		Very Dense Forest	Mod. Dense Forest	Open Forest	Total Forest	Very Dense Forest	Mod. Dense Forest	Open Forest	Total Forest				
1	Andhra Pradesh	29	1117	3872	5018	29	1115	4501	5645	63.92	120	527	647
2	Arunachal Pradesh	1455	3173	3339	7967	1421	3005	3325	7751	91.92	-41	-216	-257
3	Assam	255	1439	6489	8183	269	1425	6615	8309	72.61	-141	126	-15
4	Bihar**	19	829	1690	2538	19	829	1702	2550	75.79	63	12	75
5	Chhattisgarh*	1712	5814	5669	13195	1710	5801	5739	13250	80.24	51	55	106
6	Delhi**	3.53	40.37	92.47	136.37	3.53	40.55	91.75	135.83	57.99	0.1	-0.54	-0.44
7	Goa	22	248	749	1019	22	247	755	1024	92.01	2	5	7
8	Gujarat*	22	1037	4013	5072	22	1016	4053	5091	32.4	50	19	69
9	Haryana**	6	295	928	1229	6	290	933	1229	66.08	1	0	1
10	Himachal Pradesh	342	2178	2276	4796	343	2177	2279	4799	75.89	6	3	9
11	Jammu & Kashmir** and Ladakh	1172	2790	4157	8119	1119	2685	4407	8211	47.56	-63	92	29
12	Ladakh	0	343	1114	1457	0	333	1139	1472	25.12	3	15	18
13	Jharkhand*	1188	4502	5712	11402	1187	4503	5749	11439	64.31	73	37	110
14	Karnataka	855	8294	6955	16104	854	8264	7064	16182	72.65	77	78	155
15	Kerala*	143	4197	7171	11511	140	4173	7261	11574	83.76	46	63	109
16	Madhya Pradesh	417	4071	8242	12730	414	4014	8293	12721	72.81	20	-9	11
17	Maharashtra*	255	5539	8985	14779	258	5521	8979	14758	62.43	41	-21	20
18	Manipur	8	522	1299	1829	10	485	1270	1765	84.56	-185	-64	-249
19	Meghalaya	47	1524	704	2275	48	1508	692	2248	84.26	-46	-27	-73
20	Mizoram	1	93	176	270	1	91	172	264	84.96	-180	-6	-186
21	Nagaland	107	1255	2397	3759	103	1246	2274	3623	81.14	-99	-136	-235
22	Odisha*	1403	6302	11105	18810	1564	6359	11547	19470	77.04	-123	660	537
23	Punjab	1	350	714	1065	1	342	716	1059	85.28	4	-6	-2
24	Rajasthan*	5	383	3741	4129	4	370	3721	4095	35.62	59	-34	25
25	Sikkim	270	673	343	1286	270	672	345	1287	37.94	-2	1	-1
26	Tamil Nadu*	275	2452	6129	8856	273	2454	6161	8888	81.22	23	32	55
27	Telangana*	72	466	1712	2250	73	468	1977	2518	69.55	364	268	632
28	Tripura**	244	1333	698	2275	240	1326	723	2289	93.06	-18	14	-4
29	Uttar Pradesh	162	1041	4408	5611	164	1027	4484	5675	68.06	-52	64	12
30	Uttarakhand*	786	3536	3191	7513	786	3527	3207	7520	65.84	-5	7	2
31	West Bengal*	412	1772	7588	9772	413	1817	7490	9720	52.97	-18	-52	-70
32	A & N Islands*	269	138	128	535	269	137	130	536	90.91	0	1	1
33	Chandigarh**	0.08	9.25	4.17	13.5	0.08	8.43	5.67	14.18	85.46	0.17	0.68	0.85
34	D & N Haveli**and Daman & Diu	1.4	16.27	50.43	68.1	1.4	16.18	50.15	67.73	79.22	0.47	-0.37	0.1
35	Lakshadweep	0	16.09	11.01	27.1	0	16.09	11.01	27.1	0	0	0	0
36	Pondicherry	0	17.66	33.75	51.41	0	17.53	34.77	52.3	32.79	0	0.89	0.89
	Grand Total	*11959*	*67806*	*115886*	*195651*	*12037*	*67326*	***117896***	*197259*	*69.97*	*31*	*1509*	*1540*

Source: India State of Forest Report, 2021

Area of shope file provided by survey of India(August 2021) Notified geographical areas for individual Uts from Sol are awaited
*State/UTs have update the RFA boundaries, accordingly the RFA area has also changed and It is different than the figures reported in IFSR 2019
**The State/UTs have provided RFA boundaries for the frist time.
**The State/Uts which have provided RFA boundaries are shown in
**The State/Uts which have GW have been shown in



State/UT wise Distribution of Bamboo Area in Recorded Forest Area

in sq. km

S.No.	State/UT	Bamboo Bearing Area (sq. km.) as per ISFR 2021	Bamboo Bearing Area (sq. km.) as per ISFR 2019	Change in Area with Respect to ISFR 2019
1	Andhra Pradesh	6104	7003	-899
2	Arunachal Pradesh	15739	14981	758
3	Assam	10659	10525	134
4	Bihar	1103	1136	-33
5	Chhattisgarh	10467	11255	-788
6	Goa	288	418	-130
7	Gujarat	3547	3393	154
8	Haryana	39	72	-33
9	Himachal Pradesh	1027	650	377
10	Jharkhand	3717	4123	-406
11	Karnataka	8624	10181	-1557
12	Kerala	2404	2849	-445
13	Madhya Pradesh	18394	20867	-2473
14	Maharashtra	13526	15408	-1882
15	Manipur	8377	9903	-1526
16	Meghalaya	5007	5410	-403
17	Mizoram	4561	3476	1085
18	Nagaland	3947	4284	-337
19	Odisha	11199	11827	-628
20	Punjab	280	255	25
21	Rajasthan	1555	1874	-319
22	Sikkim	994	1176	-182
23	Tamil Nadu	4001	4357	-356
24	Telangana	4535	5438	-903
25	Tripura	4201	3783	418
26	Uttar Pradesh	1832	1235	597
27	Uttarakhand	1201	1489	-288
28	West Bengal	702	855	-153
29	A & N Island	1413	1814	-401
	Total	*149443*	*160037*	*-10594*

Note: Information of Bamboo Bearing Area for Chandigarh, Dadar Nagar Haveli, Delhi, Daman & Diu, Lakhsadweep, J & K and Pounducherry is not given due to inadequate data.

Source: India State of Forest Report, 2021



State/UT wise Bamboo bearing area under different classes in Recorded Forest Area

in sq. km

S.No.	State/UT	Pure Bamboo	Dense	Scattered	Bamboo present but clumps completely hacked	Re-generation Crop
1	Andhra Pradesh	208	2253	2550	176	917
2	Arunachal Pradesh	274	3148	11906	0	411
3	Assam	449	2300	7798	56	56
4	Bihar	23	70	511	162	337
5	Chhattisgarh	623	1808	5112	496	2428
6	Goa	0	0	137	38	113
7	Gujarat	79	852	2378	79	159
8	Haryana	0	13	26	0	0
9	Himachal Pradesh	100	276	576	25	50
10	Jharkhand	32	96	2793	366	430
11	Karnataka	287	1083	3155	950	3149
12	Kerala	92	504	1167	46	595
13	Madhya Pradesh	847	4046	8327	1928	3246
14	Maharashtra	767	2705	6903	1475	1676
15	Manipur	161	1450	6766	0	0
16	Meghalaya	484	750	3676	0	97
17	Mizoram	383	1781	2331	33	33
18	Nagaland	172	772	2917	0	86
19	Odisha	117	1723	8302	117	940
20	Punjab	0	112	149	19	0
21	Rajasthan	19	226	602	414	294
22	Sikkim	66	155	773	0	0
23	Tamil Nadu	46	367	1605	797	1186
24	Telangana	159	1306	2070	550	450
25	Tripura	94	669	3318	13	107
26	Uttar Pradesh	0	351	1255	25	201
27	Uttarakhand	34	172	789	0	206
28	West Bengal	0	43	638	0	21
29	A & N island	0	177	1118	0	118
Total (2021)		*5516*	*29208*	*89648*	*7765*	*17306*
Total as per ISFR 2019		*4332*	*30575*	*102139*	*8260*	*14731*
Change w.r.t. ISFR 2019		*1184*	*-1367*	*-12491*	*-495*	*2575*

Note: Information of Bamboo density for Chandigarh, Dadar Nagar Haveli, Daman & Diu, Delhi, Lakhsadweep, J & K and Pounducherry is not given due to inadequate data.

Source: India State of Forest Report, 2021



State/UT wise Details of MODIS Forest Fire Alerts Disseminated During 2013-2021

S.No.	State/UT	2013	2014	2015	2016	2017	Nov.2018 to June 2019	Nov.2019 to Jun 2020	Nov.2020 to June 2021
1	Andhra Pradesh	2143	2458	1075	1699	1877	1748	1080	2888
2	Arunachal Pradesh	501	535	358	293	733	926	660	1109
3	Assam	1608	2536	1656	1766	1887	1940	3000	3387
4	Bihar	273	140	45	321	272	203	50	537
5	Chhattisgarh	1530	1018	1272	2808	4373	1608	416	3112
6	Delhi	0	0	0	2	5	2	3	5
7	Goa	4	3	0	10	32	11	4	10
8	Gujarat	179	74	117	262	574	224	202	422
9	Haryana	5	5	6	43	185	24	39	25
10	Himachal Pradesh	34	32	22	199	170	142	80	533
11	Jammu & Kashmir	23	74	13	217	113	62	62	131
12	Jharkhand	554	202	457	740	1133	363	101	1563
13	Karnataka	606	424	295	831	1333	1228	538	932
14	Kerala	98	114	91	165	456	192	142	51
15	Madhya Pradesh	753	534	294	2675	4781	2723	1383	7103
16	Maharashtra	1433	702	721	1874	3487	2516	1102	4297
17	Manipur	1303	1774	1286	1105	1094	1752	2475	3252
18	Meghalaya	804	1123	1373	966	1454	1545	1826	2052
19	Mizoram	2259	2189	2468	1318	1587	2795	2816	4345
20	Nagaland	846	886	722	678	930	1057	1248	1726
21	Odisha	2221	1904	1467	2763	4416	2123	1326	5307
22	Punjab	36	20	7	45	320	77	52	171
23	Rajasthan	75	53	90	66	260	386	420	447
24	Sikkim	0	0	3	0	8	11	5	17
25	Tamil Nadu	89	284	95	113	301	752	187	202
26	Telangana	Not Applicable	Not Applicable	1052	1154	1748	1246	1042	2566
27	Tripura	588	1160	476	346	431	1195	1467	1664
28	Uttar Pradesh	237	218	130	691	1170	855	396	1667
29	Uttarakhand	119	379	207	1501	376	1578	167	2710
30	West Bengal	118	116	138	142	364	257	141	548
31	A & N Islands	9	96	1	24	8	6	15	2
32	Chandigarh	0	0	0	0	1	0	0	0
33	D & N Haveli	3	1	0	0	0	0	1	3
34	Daman & Diu	0	0	0	0	0	0	0	0
35	Lakshadweep	0	0	0	0	0	0	0	0
36	Puducherry	0	0	0	0	9	0	1	1
	Total	*18451*	*19054*	*15937*	*24817*	*35888*	*29547*	*22447*	*52785*

Source: India State of Forest Report, 2021

Forest Area & Land Utilisation





Land Utilisation in Rajasthan

S.No.	Category	2016-17		2017-18		2018-19		2019-20		2020-21	
		Area (ha.)	%	Area (ha.)	%	Area (ha.)	%	Area (ha.)	%	Area (ha.)	%
	Reporting Area (1 to 5)	34278551	100	34287067	100	34287053	100	34290366	100	34288761	100
1	Forest	2753245	8.03	2755703	8.04	2760127	8.05	2769790	8.08	2771530	8.08
2	**Area Not Available for Cultivation (a+b)**	4359932	12.72	4365999	12.73	4375272	12.76	4378847	12.77	4377403	12.77
	(a) Land Put to Non - Agricultural Uses	1968917	5.74	1983002	5.78	1992710	5.81	2007119	5.85	2010304	5.86
	(b) Barren & Un-Culturable Land	2391015	6.98	2382997	6.95	2382562	6.95	2371728	6.92	2367099	6.91
3	**Other Uncultivated Land Excluding Fallow Land (a+b+c)**	5522969	16.11	5528090	16.12	5478146	15.98	5412194	15.78	5424021	15.82
	(a) Permanent Pastures & Other Grazing Lands	1669570	4.87	1672781	4.88	1667795	4.86	1667019	4.86	1666768	4.86
	(b) Land Under Misc. Tree Crops & Groves Not included In Net Area Sown	21933	0.06	24413	0.07	26020	0.08	28587	0.08	29964	0.09
	(c) Culturable Waste Land	3831466	11.18	3830896	11.17	3784331	11.04	3716588	10.84	3727289	10.87
4	**Fallow Land (a+b)**	3473664	10.14	3734161	10.89	3895421	11.36	3697764	10.78	3768283	10.99
	(a) Fallow Land Other Than Current Fallow	1983057	5.79	1992294	5.81	2106378	6.14	2142278	6.25	2093215	6.1
	(b) Current Fallows	1490607	4.35	1741867	5.08	1789043	5.22	1555486	4.54	1675068	4.89
5	**Net Area Sown (6-7)**	18168741	53	17903114	52.22	17778087	51.85	18031771	52.58	17947524	52.34
6	Gross Cropped Area	26035797	75.95	25069010	73.12	25313351	73.83	27515432	80.24	26099974	76.12
7	Area Sown More Than Once	7867056	22.95	7165896	20.9	7535264	21.98	9483661	27.66	8152450	23.78
8	**Net Irrigated Area**	8257012	24.09	7984937	23.29	8282956	24.16	8820976	25.72	8778121	25.6
9	**Gross Irrigated Area**	10724443	31.29	10603502	30.93	11021395	32.14	11788640	34.38	11655227	33.99

Source: Agricultural Statistics 2020-21
Directorate of Economics & Statistics, Rajasthan



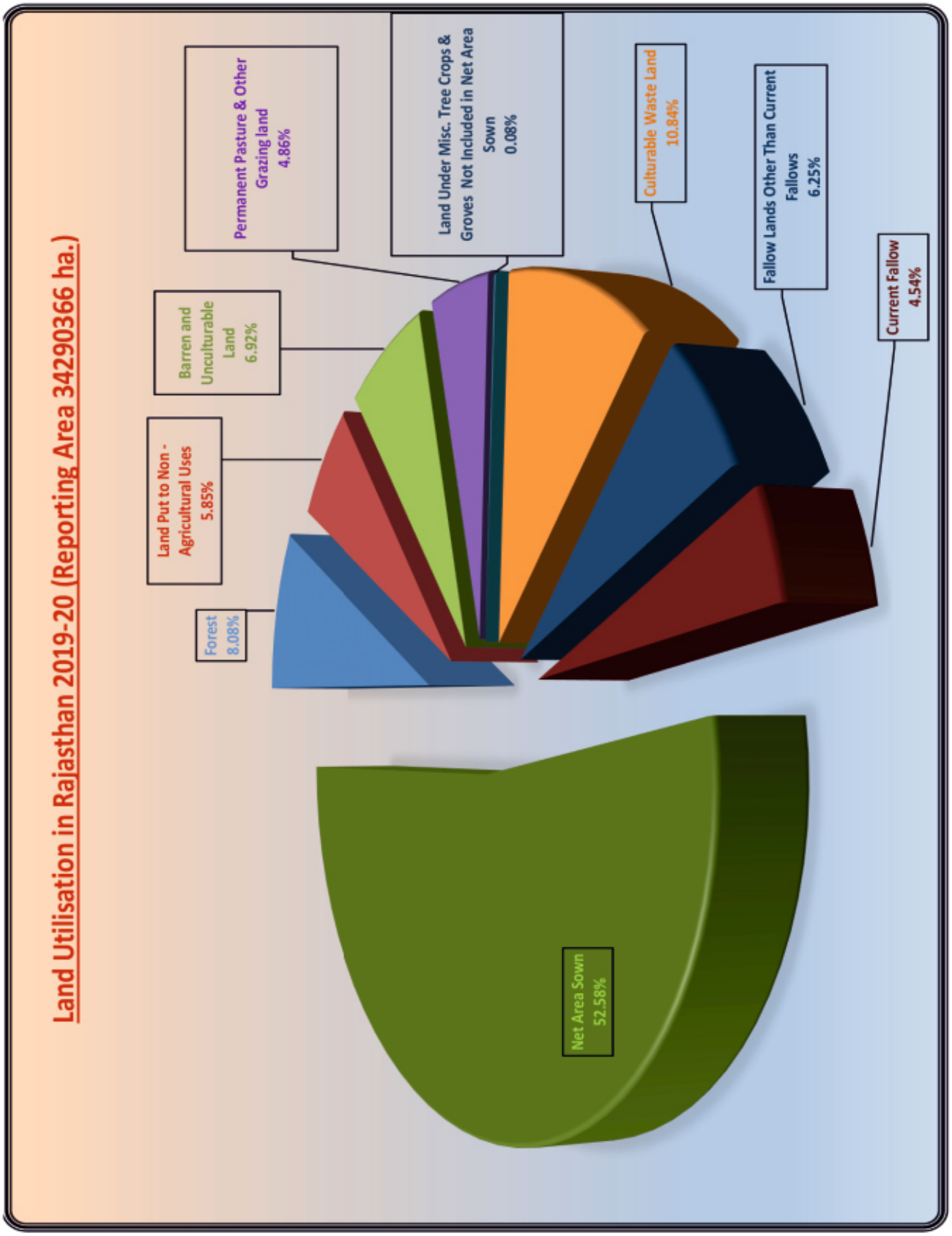
Land Utilisation in Rajasthan 2019-20 (Reporting Area 34290366 ha.)
Forest 8.08%
Land Put to Non - Agricultural Uses 5.85%
Barren and Unculturable Land 6.92%
Permanent Pasture & Other Grazing land 4.86%
Land Under Misc. Tree Crops & Groves Not Included in Net Area Sown 0.08%
Culturable Waste Land 10.84%
Fallow Lands Other Than Current Fallows 6.25%
Current Fallow 4.54%
Net Area Sown 52.58%



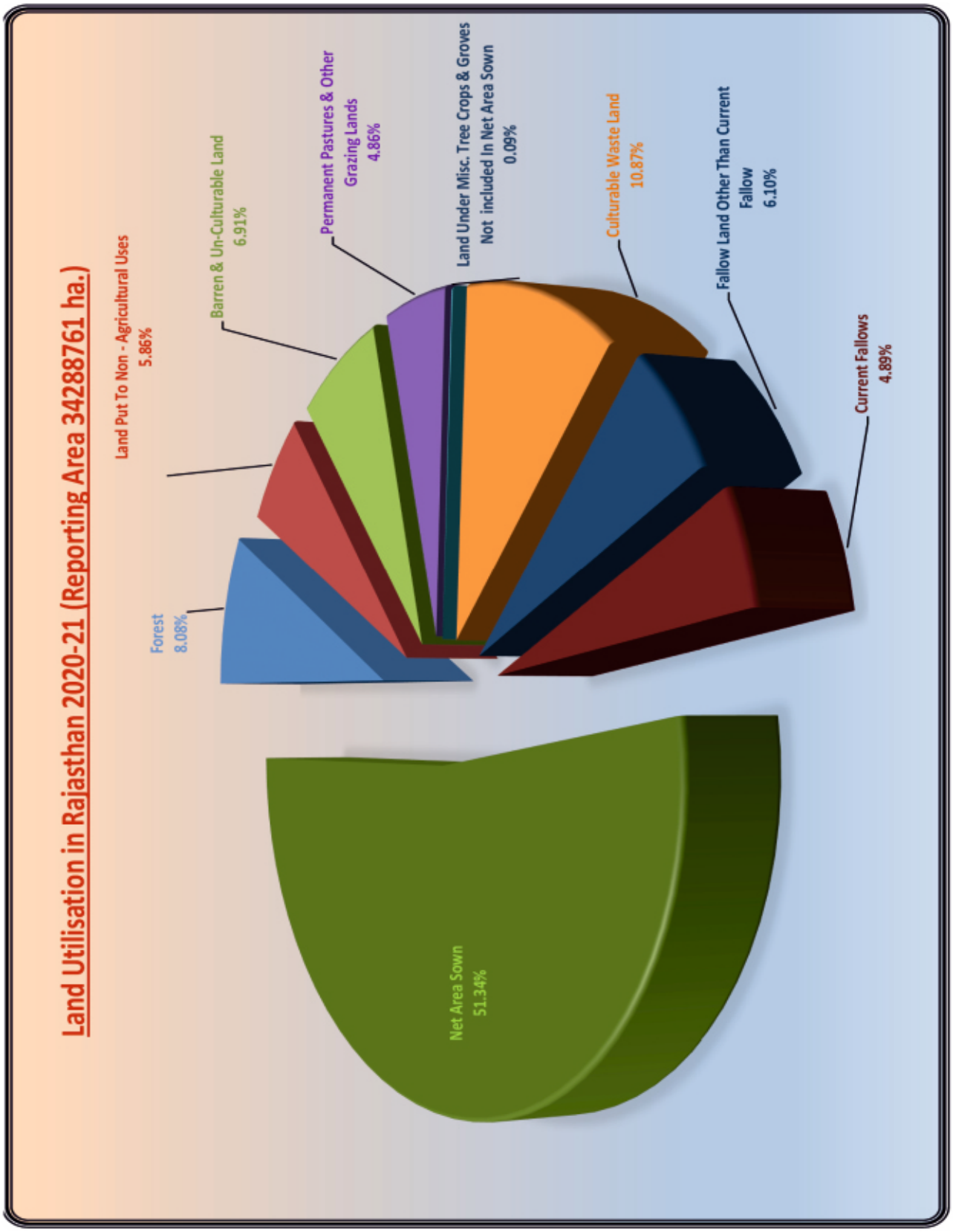
Land Utilisation in Rajasthan 2020-21 (Reporting Area 34288761 ha.)
Forest 8.08%
Land Put To Non - Agricultural Uses 5.86%
Barren & Un-Culturable Land 6.91%
Permanent Pastures & Other Grazing Lands 4.86%
Land Under Misc. Tree Crops & Groves Not included In Net Area Sown 0.09%
Culturable Waste Land 10.87%
Fallow Land Other Than Current Fallow 6.10%
Current Fallows 4.89%
Net Area Sown 51.34%

Summary of Total Area and Classification of Land Area of Rajasthan

Area in Ha

Year	Reporting Area for Land Utilization Purpose	Classification of Reporting Area												Total Cropped Area	Area Sown More Than Once
		Forest	Not Available for Cultivation			Other Uncultivated Land Excluding Fallow Lands				Fallow Lands			Net Area Sown		
			Area Under Non-Agricultural Uses	Barren and Unculturable Land	Total	Permanent Pastures and Other Grazing Lands	Land Under Misc. Tree Crops & Groves	Culturable Waste Land	Total	Fallow Lands Other Than Current Fallows	Current Fallow	Total			
2010-11	34270089	2742705	1888882	2379050	4267932	1694356	21270	4233182	5948808	1726445	1235186	2961631	18349013	26001788	7652775
2011-12	34267252	2746686	1884055	2387285	4271340	1693790	21074	4168681	5883545	1854580	1476694	3331274	18034407	24505369	6470962
2012-13	34267259	2749812	1864431	2410741	4275172	1694497	23257	4152111	5869865	2024163	1869447	3893610	17478800	23953602	6474802
2013-14	34267253	2757735	1889352	2384797	4274149	1693544	24032	4000268	5717844	1847000	1402827	3249827	18267698	26119527	7851829
2014-15	34267469	2739819	1939610	2403403	4343013	1673671	26485	4038156	5738312	2068874	1855955	3924829	17521496	24235354	6713858
2015-16	34267365	2751867	1945361	2394752	4340113	1671730	20854	3895251	5587835	1965779	1597408	3563187	18024363	25013704	6989341
2016-17	34278551	2753245	1968917	2391015	4359932	1669570	21933	3831466	5522969	1983057	1490607	3473664	18168741	26035797	7867056
2017-18	34287067	2755703	1983002	2382997	4365999	1672781	24413	3830896	5528090	1992294	1741867	3734161	17903114	25069010	7165896
2018-19	34287053	2760127	1992710	2382562	4375272	1667795	26020	3784331	5478146	2106378	1789043	3895421	17778087	25313351	7535264
2019-20	34290366	2769790	2007119	2371728	4378847	1667019	28587	3716588	5412194	2142278	1555486	3697764	18031771	27515432	9483661
2020-21	34288761	2771530	2010304	2367099	4377403	1666768	29964	3727289	5424021	2093215	1675068	3768283	17947524	26099974	8152450

Source: Agricultural Statistics 2020-21
Directorate of Economics & Statistics, Rajasthan





Total Area and Classification of Area (2019-20)

Area in Ha

S.No.	District	Reporting Area for Land Utilization Statistics as per vill. papers	Classification of Reporting Area					
			Forest	Not Available for Cultivation			Other Uncultivated Land Excluding Fallow Lands	
				Area Under Non-Agricultural uses	Barren and Unculturable Land	Total	Permanent Pastures and Other Grazing Lands	Land Under Misc. Tree Crops & Groves
1	2	3	4	5	6	7	8	9
1	Ajmer	845680	60666	53578	82488	136066	78671	269
2	Alwar	783276	85062	49631	78263	127894	23832	129
3	Banswara	453566	91554	13847	48665	62512	11136	707
4	Baran	699461	218239	29720	35845	65565	33423	203
5	Barmer	2817432	33375	81749	123647	205396	203515	4931
6	Bharatpur	506750	39649	30708	13973	44681	8237	81
7	Bhilwara	1050865	75512	68992	143132	212124	120853	56
8	Bikaner	3041753	104912	278668	16315	294983	49852	1133
9	Bundi	581938	141386	41254	48164	89418	23419	265
10	Chittaurgarh	750685	121772	55892	61491	117383	73853	561
11	Churu	1385905	6624	67426	620	68046	37023	4
12	Dausa	341428	26392	20217	17108	37325	25688	191
13	Dholpur	301291	27192	17764	57905	75669	17870	167
14	Dungarpur	385674	64489	23024	67117	90141	34539	921
15	Ganganagar	1093290	60519	71794	1924	73718	129	1135
16	Hanumangarh	970380	19061	57960	502	58462	4653	245
17	Jaipur	1114046	83457	100315	62133	162448	73606	967
18	Jaisalmer	3839154	28474	207190	372167	579357	87182	457
19	Jalore	1056611	23634	44920	78159	123079	47360	55
20	Jhalawar	632235	127628	30157	34289	64446	46102	9842
21	Jhunjhunu	591536	40045	22315	15709	38024	39237	30
22	Jodhpur	2256405	10312	83333	141759	225092	121639	19
23	Karauli	504305	173490	23386	48334	71720	30552	197
24	Kota	518381	127417	34132	30122	64254	13718	570
25	Nagaur	1774964	18874	103477	55135	158612	70971	533
26	Pali	1233079	86797	59419	138772	198191	91314	510
27	Pratapgarh	411736	120939	10718	27888	38606	22559	114
28	Rajsamand	452901	26340	24277	103247	127524	55413	0
29	Sawai Madhopur	497148	82887	31640	30765	62405	25869	3255
30	Sikar	774512	61190	37450	19160	56610	39237	46
31	Sirohi	517947	155726	25852	74109	99961	33256	2
32	Tonk	717958	28330	50153	26536	76689	40676	364
33	Udaipur	1388074	397846	156161	316285	472446	81635	628
	Total	*34290366*	*2769790*	*2007119*	*2371728*	*4378847*	*1667019*	*28587*



Total Area and Classification of Area (2019-20) (contd.)

Area in Ha

S.No.	District	Classification of Reporting Area						Total Cropped Area	Area Sown More Than Once
		Other Uncultivated Land Excluding Fallow Lands		Fallow Lands			Net Area Sown		
		Culturable Waste Land	Total	Fallow Lands Other Than Current Fallows	Current Fallow	Total			
1	2	10	11	12	13	14	15	16	17
1	Ajmer	63494	142434	31251	18093	49344	457170	768000	310830
2	Alwar	7710	31671	26824	19550	46374	492275	880269	387994
3	Banswara	23644	35487	26507	3980	30487	233526	373099	139573
4	Baran	11038	44664	13984	9610	23594	347399	670106	322707
5	Barmer	188797	397243	310948	239481	550429	1630989	1916447	285458
6	Bharatpur	2495	10813	10353	7082	17435	394172	613013	218841
7	Bhilwara	109390	230299	56996	37469	94465	438465	713437	274972
8	Bikaner	522015	573000	286385	208875	495260	1573598	2168688	595090
9	Bundi	25670	49354	25581	9275	34856	266924	502098	235174
10	Chittaurgarh	72457	146871	22192	11711	33903	330756	597150	266394
11	Churu	25004	62031	54146	68034	122180	1127024	1720228	593204
12	Dausa	5120	30999	10440	10713	21153	225559	364148	138589
13	Dholpur	8466	26503	9611	6364	15975	155952	245396	89444
14	Dungarpur	21575	57035	34697	5582	40279	133730	210712	76982
15	Ganganagar	17029	18293	81357	72917	154274	786486	1315050	528564
16	Hanumangarh	1965	6863	16162	22539	38701	847293	1492384	645091
17	Jaipur	40446	115019	60620	49607	110227	642895	1042852	399957
18	Jaisalmer	2084371	2172010	172137	82594	254731	804582	1180109	375527
19	Jalore	21031	68446	108962	75193	184155	657297	940641	283344
20	Jhalawar	27193	83137	11610	5882	17492	339532	655058	315526
21	Jhunjhunu	7199	46466	44198	36636	80834	386167	627943	241776
22	Jodhpur	9610	131268	270612	221965	492577	1397156	1878479	481323
23	Karauli	11252	42001	11085	5913	16998	200096	340453	140357
24	Kota	20646	34934	13807	6183	19990	271786	528802	257016
25	Nagaur	11075	82579	92888	125253	218141	1296758	1869149	572391
26	Pali	41131	132955	112671	70825	183496	631640	878201	246561
27	Pratapgarh	31742	54415	6927	2414	9341	188435	336490	148055
28	Rajsamand	115923	171336	28541	4434	32975	94726	138896	44170
29	Sawai Madhopur	9917	39041	13501	11196	24697	288118	453860	165742
30	Sikar	11967	51250	56640	47689	104329	501133	728902	227769
31	Sirohi	8876	42134	31790	23360	55150	164976	224845	59869
32	Tonk	37621	78661	25937	23727	49664	484614	788158	303544
33	Udaipur	120719	202982	62918	11340	74258	240542	352369	111827
	Total	*3716588*	*5412194*	*2142278*	*1555486*	*3697764*	*18031771*	*27515432*	*9483661*

Source: Agricultural Statistics 2020-21
Directorate of Economics & Statistics, Rajasthan



Total Area and Classification of Area (2020–21)

Area in Ha

S.No.	District	Reporting Area for Land Utilization Purpose	Classification of Reporting Area					
			Forest	Not Available for Cultivation			Other Uncultivated Land Excluding Fallow Lands	
				Area Under Non-Agricultural uses	Barren and Unculturable Land	Total	Permanent Pastures and Other Grazing Lands	Land Under Misc. Tree Crops & Groves
1	2	3	4	5	6	7	8	9
1	Ajmer	845680	60666	53578	82456	136034	78671	272
2	Alwar	783276	85062	49655	78262	127917	23835	115
3	Banswara	453528	91637	14491	47347	61838	11141	677
4	Baran	699461	218204	29708	35814	65522	33957	314
5	Barmer	2817432	33375	81874	123544	205418	203623	4958
6	Bharatpur	506750	39929	30802	13965	44767	7937	109
7	Bhilwara	1050865	75492	69507	143244	212751	120832	170
8	Bikaner	3042035	104901	278673	16316	294989	49875	1223
9	Bundi	581938	141386	41203	48294	89497	23419	277
10	Chittaurgarh	750685	121772	55936	61511	117447	73795	592
11	Churu	1385905	6628	67632	620	68252	37029	4
12	Dausa	341428	26392	20965	16480	37445	25718	171
13	Dholpur	301291	27192	17993	57530	75523	17967	158
14	Dungarpur	385674	64489	23024	67117	90141	34539	997
15	Ganganagar	1093290	60519	71799	1924	73723	129	1267
16	Hanumangarh	968669	19061	58135	502	58637	4653	292
17	Jaipur	1114046	83840	100227	61638	161865	73534	908
18	Jaisalmer	3838959	28727	208913	371545	580458	87511	623
19	Jalore	1056611	23634	44930	78159	123089	47360	56
20	Jhalawar	632235	127626	29859	34032	63891	46135	8185
21	Jhunjhunu	591536	40045	22345	15728	38073	39233	29
22	Jodhpur	2256405	10312	83333	141759	225092	121639	19
23	Karauli	504302	173913	23592	47843	71435	30438	226
24	Kota	518384	127468	32949	29602	62551	13749	630
25	Nagaur	1775022	18671	103088	55372	158460	70893	529
26	Pali	1233079	86797	59419	138772	198191	91314	308
27	Pratapgarh	411736	120913	10493	27922	38415	22697	270
28	Rajsamand	452900	26340	24277	103247	127524	55413	262
29	Sawai Madhopur	497148	82887	31913	30902	62815	24640	4609
30	Sikar	774512	61191	37504	19148	56652	39301	31
31	Sirohi	517947	155726	25851	74112	99963	33256	55
32	Tonk	717958	28889	50475	26107	76582	40900	435
33	Udaipur	1388074	397846	156161	316285	472446	81635	1193
	Total	*34288761*	*2771530*	*2010304*	*2367099*	*4377403*	*1666768*	*29964*



Total Area and Classification of Area (2020–21) (contd.)

Area in Ha

S.No.	District	Classification of Reporting Area					Net Area Sown	Total Cropped Area	Area Sown More Than Once
		Other Uncultivated Land Excluding Fallow Lands		Fallow Lands					
		Culturable Waste Land	Total	Fallow Lands Other Than Current Fallows	Current Fallow	Total			
1	2	10	11	12	13	14	15	16	17
1	Ajmer	57948	136891	32103	21872	53975	458114	663433	205319
2	Alwar	6993	30943	26605	22689	49294	490060	896446	406386
3	Banswara	23762	35580	25848	4924	30772	233701	375087	141386
4	Baran	11376	45647	14854	10940	25794	344294	662664	318370
5	Barmer	199907	408488	308693	227359	536052	1634099	1863933	229834
6	Bharatpur	2601	10647	10250	6987	17237	394170	621134	226964
7	Bhilwara	104332	225334	59854	38368	98222	439066	690421	251355
8	Bikaner	545084	596182	277268	192526	469794	1576169	1930321	354152
9	Bundi	25187	48883	25186	9053	34239	267933	493662	225729
10	Chittaurgarh	69938	144325	20267	12815	33082	334059	609173	275114
11	Churu	27200	64233	56376	68715	125091	1121701	1442728	321027
12	Dausa	4785	30674	10506	11237	21743	225174	367603	142429
13	Dholpur	10452	28577	8548	7138	15686	154313	252188	97875
14	Dungarpur	21230	56766	33030	9164	42194	132084	206286	74202
15	Ganganagar	19157	20553	86369	114075	200444	738051	1248244	510193
16	Hanumangarh	1665	6610	10532	41509	52041	832320	1302226	469906
17	Jaipur	40890	115332	60027	56891	116918	636091	1001501	365410
18	Jaisalmer	2076130	2164264	166836	99801	266637	798873	1120282	321409
19	Jalore	20539	67955	104817	75184	180001	661932	948711	286779
20	Jhalawar	25076	79396	13253	5579	18832	342490	651046	308556
21	Jhunjhunu	7073	46335	45766	35982	81748	385335	620351	235016
22	Jodhpur	11075	132733	257586	234046	491632	1396636	1884846	488210
23	Karauli	12710	43374	12307	10097	22404	193176	329872	136696
24	Kota	19884	34263	15760	9541	25301	268801	513945	245144
25	Nagaur	11773	83195	90327	130313	220640	1294056	1623416	329360
26	Pali	41604	133226	107856	76227	184083	630782	800353	169571
27	Pratapgarh	31294	54261	6007	2845	8852	189295	335856	146561
28	Rajsamand	111692	167367	25580	4206	29786	101883	145798	43915
29	Sawai Madhopur	10522	39771	13491	21682	35173	276502	444943	168441
30	Sikar	12634	51966	51937	44670	96607	508096	715768	207672
31	Sirohi	9154	42465	26646	20781	47427	172366	232918	60552
32	Tonk	35941	77276	25702	35218	60920	474291	748010	273719
33	Udaipur	117681	200509	63028	12634	75662	241611	356809	115198
	Total	*3727289*	*5424021*	*2093215*	*1675068*	*3768283*	*17947524*	*26099974*	*8152450*

Source: Agricultural Statistics 2020-21
Directorate of Economics & Statistics, Rajasthan



Year Wise Total Forest Area by Legal Status in Rajasthan

(since 1964-65 to 97-98 & 2006-07 to 2022-23)

Area in Km2

S.No.	Year	Reserved	Protected	Unclassed	Total
1	1964-65	10994	18278	9205	38477
2	1965-66	11536	17861	8241	37638
3	1966-67	11923	16710	8846	37479
4	1967-68	11922	16680	8978	37580
5	1968-69	11919	16676	9000	37595
6	1969-70	11865	16621	8335	36821
7	1970-71	13201	15680	8022	36903
8	1971-72	12998	16145	7021	36164
9	1972-73	12750	16380	7105	36235
10	1973-74	12880	16326	6685	35891
11	1974-75	12683	15037	6366	34086
12	1975-76	12834	15278	6309	34421
13	1976-77	12844	15492	6270	34606
14	1977-78	12623	15575	6286	34484
15	1978-79	12485	15576	6852	34913
16	1979-80	12787	14937	2932	30656
17	1980-81	11970	15076	3393	30439
18	1981-82	12006	15168	3654	30828
19	1982-83	12083	15109	3938	31130
20	1983-84	12281	15336	3534	31151
21	1984-85	13970	14173	3149	31292
22	1985-86	12416	15911	3216	31543
23	1986-87	12370	16074	3216	31660
24	1987-88	12302	16055	3202	31559
25	1988-89	12303	16081	3234	31618
26	1989-90	12273	16117	3364	31754
27	1990-91	11852.76	16746.4	3233.26	31832.42
28	1991-92	11592.23	16827.03	3277.93	31697.19
29	1992-93	11500.13	17097.94	3303.92	31901.99
30	1993-94	11521.45	17670.1	2780.75	31972.3
31	1994-95	11641.35	17619.66	3019.56	32280.57



Year Wise Total Forest Area by Legal Status in Rajasthan

(since 1964-64 to 97-98 & 2006-07 to 2022-23)(contd.)

Area in Km2

32	1995-96	12385.74	16991.89	2892.62	32270.25
33	1996-97	11780.66	17604.03	2924.45	32309.14
34	1997-98	11859.95	17651.68	2976.38	32488.01
35	2006-07	12453.92	17415.96	2768.86	32638.74
36	2007-08	12325.12	17525.96	2768.76	32619.84
37	2008-09	12213.85	17712.94	2774.56	32701.35
38	2009-10	12437.78	17490.07	2778.72	32702.24
39	2010-11	12431.08	18247.76	2034.07	32712.9
40	2011-12	12439.26	18262.14	2035.24	32736.64
41	2012-13	12439.26	18263.02	2042.2	32744.49
42	2013-14	12439.26	18263.02	2042.2	32744.49
43	2014-15	12352.75	18408.87	2066.73	32828.35
44	2015-16	12352.75	18408.87	2066.73	32828.35
45	2016-17	12263.93	18470.43	2091.6	32825.43
46	2017-18	12252.28	18481.72	2096.27	32830.26
47	2018-19	12252.28	18494.98	2098.05	32845.3
48	2019-20	12176.2	18543.2	2143.1	32862.5
49	2020-21	12176.3	18564.5	2123.8	32864.5
50	2021-22	12176.28	18588.39	2105.03	32869.69
51	2022-23	12178.03	18605.18	2137.79	32921.01

Source: PCCF, WP&FS, Aranya Bhawan, Jaipur



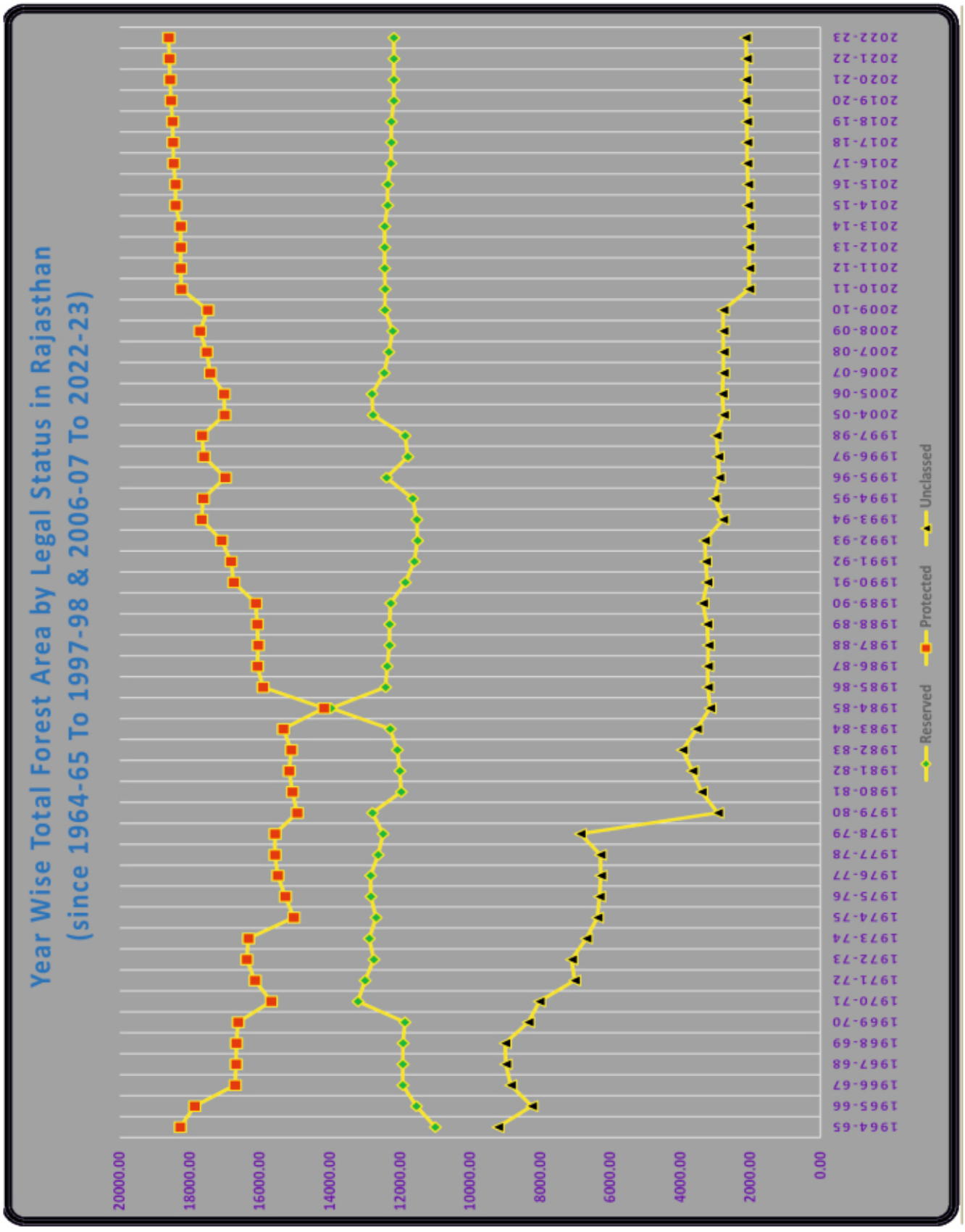
Year Wise Total Forest Area by Legal Status in Rajasthan
(since 1964-65 To 1997-98 & 2006-07 To 2022-23)
Reserved
Protected
Unclassed
20000.00
18000.00
16000.00
14000.00
12000.00
10000.00
8000.00
6000.00
4000.00
2000.00
0.00
1964-65
1965-66
1966-67
1967-68
1968-69
1969-70
1970-71
1971-72
1972-73
1973-74
1974-75
1975-76
1976-77
1977-78
1978-79
1979-80
1980-81
1981-82
1982-83
1983-84
1984-85
1985-86
1986-87
1987-88
1988-89
1989-90
1990-91
1991-92
1992-93
1993-94
1994-95
1995-96
1996-97
1997-98
2004-05
2005-06
2006-07
2007-08
2008-09
2009-10
2010-11
2011-12
2012-13
2013-14
2014-15
2015-16
2016-17
2017-18
2018-19
2019-20
2020-21
2021-22
2022-23



District Wise % Forest Area w.r.t. Geographical Area and Per Capital Forest Area in Rajasthan

S.No.	Name of District	Geog. Area in Sq. Km.	Forest Area in Sq.Km. 2022	% of Forest Area w.r.t. Geog. Area	Population 2011	Per Capita Forest Area in Ha.
1	2	3	4	5	6	7. [(4/6) *100]
1	Ajmer	8481	620.86	7.32	2583052	0.02
2	Alwar	8380	1784.66	21.30	3674179	0.05
3	Banswara	4522	1007.00	22.27	1797485	0.06
4	Baran	6992	2253.42	32.23	1222755	0.18
5	Barmer	28387	625.98	2.21	2603751	0.02
6	Bharatpur	5066	434.94	8.59	2548462	0.02
7	Bhilwara	10455	779.06	7.45	2408523	0.03
8	Bikaner	30239	1250.75	4.14	2363937	0.05
9	Bundi	5776	1567.86	27.14	1110906	0.14
10	Chittorgarh	7822	1788.63	22.87	1544338	0.12
11	Churu	13835	73.73	0.53	2039547	0.00
12	Dausa	3432	284.59	8.29	1634409	0.02
13	Dholpur	3033	649.67	21.42	1206516	0.05
14	Dungarpur	3770	693.30	18.39	1388552	0.05
15	Ganganagar	10978	633.44	5.77	1969168	0.03
16	Hanumangarh	9656	239.46	2.48	1774692	0.01
17	Jaipur	11143	941.94	8.45	6626178	0.01
18	Jaisalmer	38401	582.01	1.52	669919	0.09
19	Jalore	10640	511.44	4.81	1828730	0.03
20	Jhalawar	6219	1286.72	20.69	1411129	0.09
21	Jhunjhunu	5928	405.36	6.84	2137045	0.02
22	Jodhpur	22850	246.67	1.08	3687165	0.01
23	Karauli	5524	1810.73	32.78	1458248	0.12
24	Kota	5217	1367.60	26.21	1951014	0.07
25	Nagaur	17718	242.40	1.37	3307743	0.01
26	Pali	12387	963.64	7.78	2037573	0.05
27	Pratapgarh	4449	1666.92	37.47	867848	0.19
28	Rajsamand	4655	401.58	8.63	1156597	0.03
29	S. Madhopur	4498	976.17	21.70	1335551	0.07
30	Sikar	7732	641.54	8.30	2677333	0.02
31	Sirohi	5136	1642.12	31.97	1036346	0.16
32	Tonk	7194	333.58	4.64	1421326	0.02
33	Udaipur	11724	4161.92	35.50	3068420	0.14
	Rajasthan	342239	32869.69	9.6	68548437	0.05

Source:PCCF, WP & FS & Statistics Cell, Arnaya Bhawan, Jaipur
& Statistics Year book of Rajasthan 2021
Directorate of Economics & statistics, Rajasthan



Districtwise Forest Area According to Legal Status of Rajasthan as on 31.03.2022

Area in Sq. Km.

S. No.	District	Geog. Area	Reserved Forest	Protected Forest	Un-Classed Forest	Total	% of Geo.
1	Ajmer	8481	194.99	424.10	1.76	620.85	7.32
2	Alwar	8380	1010.78	641.18	132.69	1784.65	21.30
3	Banswara	4522	0.00	1006.33	0.66	1006.99	22.27
4	Baran	6992	0.00	2234.18	19.24	2253.42	32.23
5	Barmer	28387	20.30	569.47	36.22	625.99	2.21
6	Bharatpur	5066	0.00	422.46	12.49	434.95	8.59
7	Bhilwara	10455	437.80	280.21	61.05	779.06	7.45
8	Bikaner	30239	0.00	789.36	461.40	1250.76	4.14
9	Bundi	5776	867.76	680.85	19.25	1567.86	27.14
10	Chittargarh	7822	1200.75	587.11	0.77	1788.63	22.87
11	Churu	13835	7.20	48.58	17.96	73.74	0.53
12	Dausa	3432	134.87	149.36	0.36	284.59	8.29
13	Dholpur	3033	7.92	597.72	44.03	649.67	21.42
14	Dungarpur	3770	257.08	435.86	0.36	693.30	18.39
15	Ganganagar	10978	0.00	238.42	395.02	633.44	5.77
16	Hanumangarh	9656	0.00	113.37	126.09	239.46	2.48
17	Jaipur	11143	672.97	263.47	5.50	941.94	8.45
18	Jaisalmer	38401	0.00	241.40	340.61	582.01	1.52
19	Jalore	10640	126.13	302.22	83.09	511.44	4.81
20	Jhalawara	6219	314.72	946.60	25.39	1286.71	20.69
21	Jhunjhunu	5928	6.02	399.33	0.00	405.35	6.84
22	Jodhpur	22850	4.68	187.32	54.67	246.67	1.08
23	Karauli	5524	62.99	1693.13	54.61	1810.73	32.78
24	Kota	5217	837.63	452.58	77.39	1367.60	26.21
25	Nagaur	17718	0.80	206.28	35.32	242.40	1.37
26	Pali	12387	816.56	144.82	2.26	963.64	7.78
27	Pratapgarh	4449	702.66	963.65	0.62	1666.93	37.47
28	Rajsamand	4655	277.41	119.20	4.98	401.59	8.63
29	Sawai Madhopur	4498	834.83	118.16	23.18	976.17	21.70
30	Sikar	7732	9.92	622.40	9.22	641.54	8.30
31	Sirohi	5136	614.04	985.43	42.66	1642.13	31.97
32	Tonk	7194	101.42	229.19	2.97	333.58	4.64
33	Udaipur	11724	2654.06	1494.65	13.21	4161.92	35.50
Total		342239.00	12176.29	18588.39	2105.03	32869.71	9.60

Source:PCCF, WP & FS, Aranya Bhawan, Jaipur



Districtwise Forest Area According to Legal Status of Rajasthan as on 31.03.2023

Area in Sq. Km.

S.No.	District	Geog. Area	Reserved Forest	Protected Forest	Un-Classed Forest	Total	% of Geo.
1	Ajmer	8481	194.99	424.10	1.76	620.85	7.32
2	Alwar	8380	1012.65	641.18	132.69	1786.52	21.32
3	Banswara	4522	0.00	1006.33	0.66	1006.99	22.27
4	Baran	6992	0.00	2234.18	16.38	2250.56	32.19
5	Barmer	28387	20.30	569.47	36.38	626.15	2.21
6	Bharatpur	5066	0.00	430.03	12.77	442.80	8.74
7	Bhilwara	10455	437.80	280.21	61.05	779.06	7.45
8	Bikaner	30239	0.00	790.05	460.71	1250.76	4.14
9	Bundi	5776	867.28	682.11	14.18	1563.57	27.07
10	Chittargarh	7822	1200.84	587.41	0.77	1789.02	22.87
11	Churu	13835	7.20	48.58	24.14	79.92	0.58
12	Dausa	3432	134.87	149.72	0.04	284.63	8.29
13	Dholpur	3033	7.92	597.72	44.03	649.67	21.42
14	Dungarpur	3770	257.08	435.86	0.36	693.30	18.39
15	Ganganagar	10978	0.00	238.42	395.02	633.44	5.77
16	Hanumangarh	9656	0.00	113.37	126.09	239.46	2.48
17	Jaipur	11143	673.24	263.51	5.46	942.21	8.46
18	Jaisalmer	38401	0.00	241.40	366.31	607.71	1.58
19	Jalore	10640	126.13	302.32	93.73	522.18	4.91
20	Jhalawara	6219	314.72	946.60	25.39	1286.71	20.69
21	Jhunjhunu	5928	6.02	399.33	0.00	405.35	6.84
22	Jodhpur	22850	4.68	187.32	54.78	246.78	1.08
23	Karauli	5524	62.99	1693.13	54.64	1810.76	32.78
24	Kota	5217	837.63	458.82	75.07	1371.52	26.29
25	Nagaur	17718	0.80	206.28	35.32	242.40	1.37
26	Pali	12387	816.56	144.82	2.26	963.64	7.78
27	Pratapgarh	4449	702.66	963.65	0.62	1666.93	37.47
28	Rajsamand	4655	277.41	119.39	4.86	401.66	8.63
29	Sawai Madhopur	4498	834.84	118.16	24.28	977.28	21.73
30	Sikar	7732	9.92	622.43	9.22	641.57	8.30
31	Sirohi	5136	614.04	985.43	42.66	1642.13	31.97
32	Tonk	7194	101.42	229.19	2.97	333.58	4.64
33	Udaipur	11724	2654.06	1494.65	13.21	4161.92	35.50
Total		342239.00	12178.03	18605.18	2137.79	32921.01	9.62

Source:PCCF, WP & FS, Aranya Bhawan, Jaipur

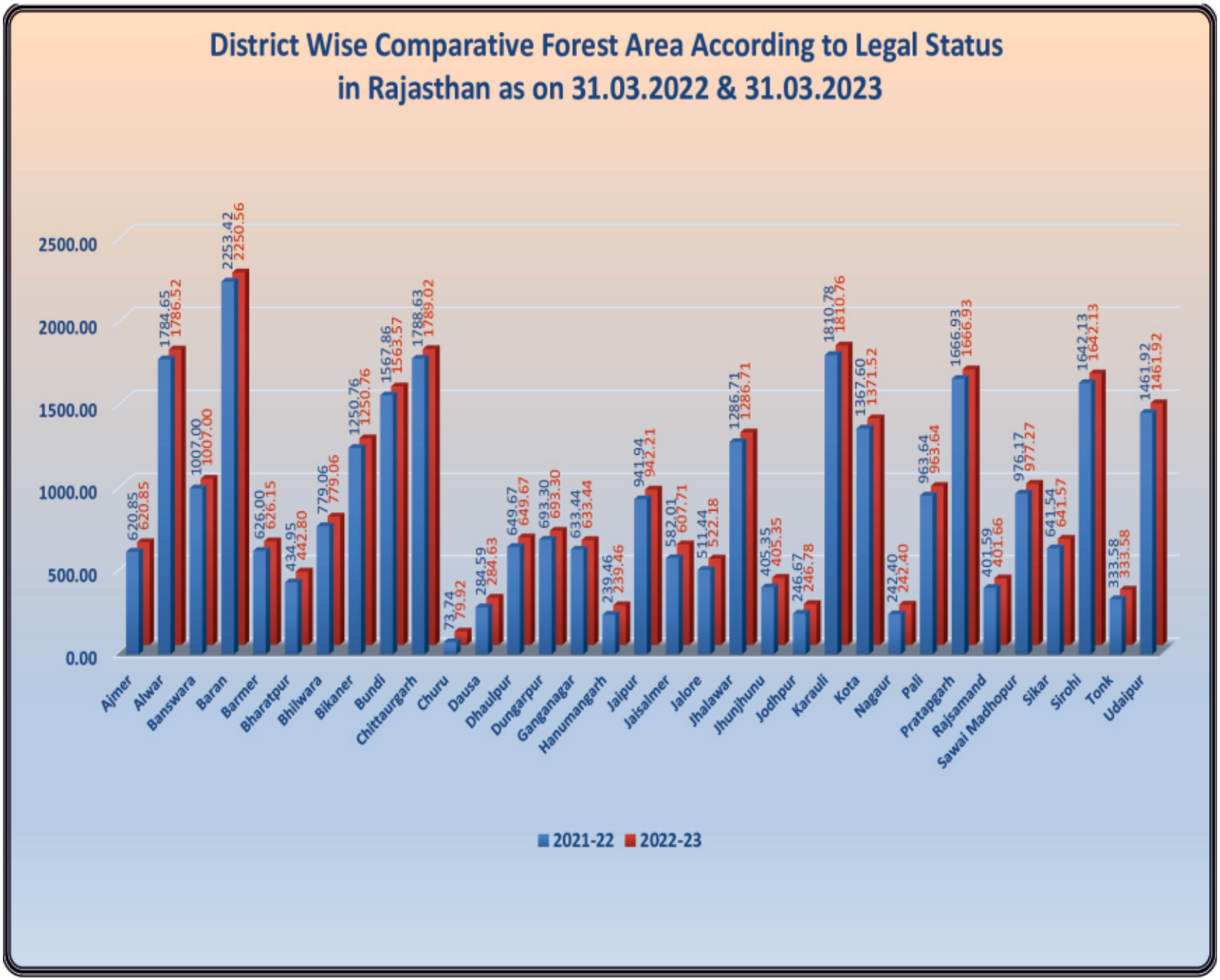
District Wise Comparative Forest Area According to Legal Status
in Rajasthan as on 31.03.2022 & 31.03.2023
2500.00
2000.00
1500.00
1000.00
500.00
0.00
Ajmer 620.85 620.85
Alwar 1784.65 1786.52
Banswara 1007.00 1007.00
Baran 2253.42 2250.56
Barmer 626.00 626.15
Bharatpur 434.95 442.80
Bhilwara 779.06 779.06
Bikaner 1250.76 1250.76
Bundi 1567.86 1563.57
Chittaurgarh 1788.63 1789.02
Churu 73.74 79.92
Dausa 284.59 284.63
Dhaulpur 649.67 649.67
Dungarpur 693.30 693.30
Ganganagar 633.44 633.44
Hanumangarh 239.46 239.46
Jaipur 941.94 942.21
Jaisalmer 582.01 607.71
Jalore 511.44 522.18
Jhalawar 1286.71 1286.71
Jhunjhunu 405.35 405.35
Jodhpur 246.67 246.78
Karauli 1810.78 1810.76
Kota 1367.60 1371.52
Nagaur 242.40 242.40
Pali 963.64 963.64
Pratapgarh 1666.93 1666.93
Rajsamand 401.59 401.66
Sawai Madhopur 976.17 977.27
Sikar 641.54 641.57
Sirohi 1642.13 1642.13
Tonk 333.58 333.58
Udaipur 1461.92 1461.92
2021-22
2022-23





District Wise Ravine Area in Rajasthan (Estimated)

S. No.	Name of District	Area in Ha.
1	Kota	132600
2	Bundi	86000
3	Sawai Madhopur	130000
4	Bharatpur	53000
5	Jaipur	20000
6	Jhalawar	6900
7	Alwar	10000
8	Tonk	4400
9	Bhilwara	3300
10	Sirohi	1200
11	Ajmer	3000
12	Dungarpur	800
13	Banswara	500
	Total	*451700*

Source: Board of Revenue (Land Record), Rajasthan



River Wise Ravine Area in Rajasthan (Estimated)

S.No.	Name of River	Area (in Ha.)	District Covered
1	Chambal	130000	Kota, Bundi, Sawai Madhopur, Bharatpur
2	Kalisindh	40000	Kota
3	Parvati	40000	Kota
4	Parwan	20000	Kota
5	Alnia	5000	Kota
6	Talera	14000	Bundi
7	Ghora Pachhar	14000	Bundi
8	Mangli	20000	Bundi
9	Moj	30000	Bundi
10	Morel	10000	Sawai Madhopur
11	Banas	40000	Sawai Madhopur, Tonk, Bhilwara
12	Ban Ganga	10000	Jaipur
13	Mahi	700	Banswara, Dungarpur
14	Sahibi	10000	Alwar
15	Gambhire	10000	Sawai Madhopur
16	Sanwan	10000	Jaipur
17	Parvati (Bharatpur)	15000	Bharatpur
18	Saraswati	3000	Ajmer
19	Panchan Nadi	30000	Sawai Madhopur
	Total	*451700*	

Source: Board of Revenue (Land Record), Rajasthan



Division Wise Grass Beeds (as on 31.3.2023)

S.No.	Circle	Division	No. of Beed
1	Chief Conservator of Forest, Kota	Kota	12
		Baran	46
		Jhalawar	164
		Bundi	42
		Total	***264***
2	Chief Conservator of Forest, Jodhpur	Pali	16
		Sirohi	26
		Jalore	3
		Jodhpur	2
		Total	47
3	Chief Conservator of Forest, Ajmer	Ajmer	48
		Bhilwara	84
		Nagour	0
		Tonk	0
		Total	***132***
4	Chief Conservator of Forest, Udaipur	Udaipur	0
		Chittaurgrah	40
		Pratapgarh	***17***
		Total	***57***
5	Chief Conservator of Forest, Jaipur	Jaipur	1
		Sikar	8
		Jhunjhunu	7
		Total	***16***
	Grand Total		

Source: CCF-Kota, Jodhpur, Ajmer, Udaipur, Jaipur



State Wise Total Forest Area Approved for Use of Non Forestry Purpose under Forest Conservation Act, 1980 (2019-20)

Category: All Categories		During the period:01.01.2019 to 06.11.2019	
S.No.	State/UT	Final Approval	
		No. of Cases	Total Land Diverted (Ha.)
1	Andhra Pradesh	3	37.82
2	Bihar	28	453.43
3	Chandigarh	1	207.99
4	Goa	1	0.93
5	Gujarat	99	114.01
6	Haryana	251	519.53
7	Himachal Pradesh	52	434.36
8	Jharkhand	11	869.99
9	Karnataka	11	162.61
10	Kerala	2	0.26
11	Madhya Pradesh	220	795.36
12	Maharashtra	2	151.81
13	Mizorum	1	23.69
14	Odisa	14	4514
15	Punjab	123	411.07
16	Rajasthan	27	370.34
17	Tamil Nadu	6	18.45
18	Telangana	11	2055.05
19	Tripura	2	1.8
20	Uttar Pradesh	1	63.27
21	Uttarakhand	64	159.74
22	West Bengal	2	102.33
Total		*932*	*11467.83*

Source: Annual Report 2019-20, Ministry of Environment, Forest and Climate Change (GoI)



Sector Wise Total Forest Area Diverted for Non Forestry Use under Van (Sanrakshan Evam Samvardhan) Adhiniyam, 1980 during the year 2022-23

S.NO	Category	Total No. of Proposals	Total Diverted Area (in Ha.)
1	PHED	1	0.1996
2	Irrigation	2	700.347
3	Mining	1	398.0085
4	Road/Railway	38	70.7946
5	Transmission Lines	7	22.8166
6	Others	5	2.7435
Total		**54**	**1194.9098**





Forest Land Diverted for Non-Forestry Purpose Under Forest Conservation Act, 1980 (from 25.10.1980 to 31.03.2023)

S. No.	Purpose	Forest Land Diverted (25.10.1980 to 31.03.2021)	Forest Land Diverted (2021-22)	Forest Land Diverted (2022-23)	Forest Land Diverted (25.10.1980 to 31.03.2023)
1	Irrigation Projects	3102.3572	0.0000	700.3470	3802.7042
2	PHED Projects	241.4998	0.9000	0.1996	242.5994
3	Mining Projects	4112.5227	0.0000	398.0085	4510.5312
4	Railways/Roads	4849.6662	27.4683	70.7946	4947.9291
5	Transmission Lines	2056.3070	34.4741	22.8166	2113.5977
6	Others	22771.8511	1.4251	2.7435	22776.0197
Total		37134.2040	64.2675	1194.9098	38393.3813

Source: Forest Conservation Act Cell, Aranya Bhawan Jaipur





District Wise Forest land Diverted for Non-Forestry Purpose Under Forest Conservation Act, 1980 (During 2021-22)

Area in Ha.

S.No.	Name of District	Forest Land Diverted	No. of Proposals	PHED		Irrigation		Mining		Road/Railway		Transmission		Others	
				Area	No.	Area	No.	Area	No.	Area	No.	Area	No.	Area	No.
1	Ajmer	0.2042	2.0000									0.2042	2.0000		
2	Alwar														
3	Banswara														
4	Baran	36.356	3.0000							9.4130	2.0000	26.9430	1.0000		
5	Barmer														
6	Bharatpur	0.8746	1.0000							0.8746	1.0000				
7	Bhilwara														
8	Bikaner	0.6244	4.0000							0.6244	4.0000				
9	Bundi	2.9348	2.0000									2.1428	1.0000	0.7920	1.0000
10	Chittorgarh														
11	Churu														
12	Dausa														
13	Dholpur														
14	Dungarpur														
15	Ganganagar	0.8507	6.0000							0.5789	5.0000	0.2718	1.0000		
16	Hanumangarh														
17	Jaipur	0.66	1.0000	0.6600	1.0000										
18	Jaisalmer	0.1226	1.0000									0.1226	1.0000		
19	Jalore														
20	Jhalawar														
21	Jhunjhunu														
22	Jodhpur	1.0461	2.0000	0.2400	1.0000							0.8061	1.0000		
23	Karauli														
24	Kota														
25	Nagaur	1.5637	10.0000												
26	Pali	6.7206	1.0000							1.5637	10.0000				
27	Pratapgarh									6.7206	1.0000				
28	Rajsamand														
29	S.Madhopur	7.0600	2.0000							7.0600	2.0000				
30	Sikar	4.6167	4.0000							0.6331	3.0000	3.9836	1.0000		
31	Sirohi	0.6331	3.0000											0.6331	3.0000
32	Tonk														
33	Udaipur														
	Total	64.2675	42.0000	0.9000	2.0000	0.0000	0.0000	0.0000	0.0000	27.4683	28.0000	34.4741	8.0000	1.4251	4.0000

Source: Forest Conservation Act Cell, Aranya Bhawan Jaipur



District Wise Forest land Diverted for Non-Forestry Purpose Under Forest Conservation Act, 1980 (During 2022-23)

Area in Ha.

S. No.	Name of District	Forest Land	No. of Proposal	PHED		Irrigation		Mining		Road/Railway		Transmission		Others	
				Area	No.	Area	No.	Area	No.	Area	No.	Area	No.	Area	No.
1	Ajmer	0.0918	1									0.0918	1		
2	Alwar														
3	Banswara														
4	Baran	119.409	1			119.409	1								
5	Barmer	0.7722	5							0.7722	5				
6	Bharatpur	398.0085	1					398.0085	1						
7	Bhilwara	2.7714	1							2.7714	1				
8	Bikaner	49.5169	13							49.5169	13				
9	Bundi														
10	Chittorgarh	0.95	1							0.95	1				
11	Churu	0.5531	3							0.2534	2	0.2997	1		
12	Dausa														
13	Dholpur														
14	Dungarpur														
15	Ganganagar	2.81	2							2.81	2				
16	Hanumangarh	2.4229	1							2.4229	1				
17	Jaipur														
18	Jaisalmer	0.1794	1									0.1794	1		
19	Jalore														
20	Jhalawar														
21	Jhunjhunu														
22	Jodhpur	7.534	1							7.534	1				
23	Karauli														
24	Kota	580.938	1			580.938	1								
25	Nagaur	1.4355	8							1.4355	8				
26	Pali	1.351	1							1.351	1				
27	Pratapgarh														
28	Rajsamand														
29	S.Madhopur	0.6645	2	0.1996	1									0.4649	1
30	Sikar	10.5363	9							0.9773	3	7.7842	3	1.7748	3
31	Sirohi														
32	Tonk														
33	Udaipur	14.9653	2									14.4615	1	0.5038	1
	Total	1194.91	54	0.1996	1	700.347	2	398.0085	1	70.7946	38	22.8166	7	2.7435	5

Source: Forest Conservation Act Cell, Aranya Bhawan Jaipur



District Wise Forest land Diverted for Non-Forestry Purpose Under Forest Conservation Act, 1980 (from 25.10.1980 to 31.03.2023)

Area in Ha.

S.No.	Name of District	Forest Land Diverted	No. of Proposals	PHED		Irrigation		Mining		Road/Railway		Transmissio		Others	
				Area	No.	Area	No.	Area	No.	Area	No.	Area	No.	Area	No.
1	Ajmer	892.38	49	0.43	4	0.99	1	0.37	2	320.13	12	11.30	14	541.92	17
2	Alwar	2115.16	31	0.45	1			48.07	24	59.09	4	6.00	6	1975.24	8
3	Banswara	344.82	32	2.70	2	74.48	9	229.81	14	6.31	3	6.00	6	19.28	5
4	Baran	1316.76	45			1071.30	4			136.14	25	35.94	10	8.63	6
5	Barmer	300.48	31	10.81	2			53.20	20	215.80	9	3.00	3	17.65	7
6	Bharatpur	590.82	11	0.97	1			398.01		190.17	5	2.00	2	0.09	2
7	Bhilwara	1396.06	20	1.57	2	20.12	1	714.22	8	219.05	9	2.00	2	427.73	2
8	Bikaner	435.60	58	17.58	1	7.00	1	101.61	2	205.41	29	12.00	12	7.45	14
9	Bundi	956.55	38			232.51	2	327.91	20	205.73	11	10.14	9	19.34	6
10	Chittorgarh	962.52	48	10.48	4	55.94	5	50.75	8	207.23	19	14.00	14	1.08	2
11	Churu	15.44	11							0.81	3	5.30	6	3.18	2
12	Dausa	266.28	14					59.98	10	200.13	6	3.00	3		
13	Dholpur	5374.70	12			0.90	1			66.42	4	2.00	2	5291.45	5
14	Dungarpur	297.36	13			44.06	4	121.50	14	131.80	2	0.00			
15	Ganganagar	5.38	21							4.54	14	0.27	1	0.57	6
16	Hanumangarh	10.74	7	1.93	2	0.96	1			2.42	1	1.00	1	1.93	2
17	Jaipur	860.49	69	0.83	2			98.46	16	688.28	27	5.00	5	53.32	27
18	Jaisalmer	4638.80	17	24.34	5					323.45	3	3.30	5	4267.08	4
19	Jalore	53.67	22					48.73	26	1.53	4	1.00	1	1.07	4
20	Jhalawar	1787.01	30			1377.81	3	19.18	6	109.28	8	12.00	12	135.98	4
21	Jhunjhunu	1588.24	14			3.03	2	428.70	6	53.28	1	5.00	5	1050.74	3
22	Jodhpur	222.15	30	7.03	5					175.27	9	9.81	10	23.68	6
23	Karauli	254.22	21	4.95	1			88.65	26	13.59	3	4.00	4		
24	Kota	2954.37	40	6.57	2	629.13	2	1.89	4	71.64	3	17.00	17	1921.59	14
25	Nagaur	13.70	54							12.38	43			1.32	11
26	Pali	490.14	17							14.06	4	4.00	4	432.10	9
27	Pratapgarh	86.00	27	17.67	1					40.81	22	4.00	4		
28	Rajsamand	390.08	13	4.09	3					382.22	8	1.00	1	0.81	1
29	S.Madhopur	915.08	18	0.20	1	1.99	1	0.42	2	42.00	7	1.00	1	869.55	7
30	Sikar	693.37		0.22	1			538.72	16	128.73	20	15.77	8	12.38	12
31	Sirohi	1746.17				91.20	1	142.30	6	79.16	7	9.00	9	1379.20	11
32	Tonk	290.95		129.78	2	8.79	1	35.66	10	1.11	2	3.00	3	111.15	8
33	Udaipur	2087.34				182.49	7	1002.38	40	639.98	22	25.46	12	159.95	7
	Total	34352.82	813	242.59	42	3802.71	46	4510.53	280	4947.93	349	234.29	192	18735.45	212

Source: Forest Conservation Act Cell, Aranya Bhawan Jaipur



Action Against Forest Offences (2022-23)

S. No.	Type of Forest Offence	Pending Cases on 01.04.2022			Case Registered During the Year			No. of Disposed Cases During the Year Including Previous Year			Pending Cases for Disposal at the end of year			Penalty Realised
		Deptt.	Court	Total	Deptt.	Court	Total	Deptt.	Court	Total	Deptt.	Court	Total	
1	Illicit Cutting	1029	230	1259	1719	84	1803	1593	78	1671	1155	236	1391	8085420.00
2	Unauthorized Grazing	179	165	344	2475	154	2629	2420	156	2576	234	163	397	4566818.00
3	Unauthorized Mining	1032	610	1642	1352	65	1417	1275	61	1336	1109	614	1723	48970973.00
4	Wild Life Offence	1438	836	2274	301	26	327	186	4	190	1553	858	2411	2182250.00
5	Other Forest Offences	739	314	1053	1629	409	2038	1597	405	2002	771	318	1089	18314325
6	Unauthorized Felling or Appropriation of Wood	71	29	100	1200	91	1291	1192	91	1283	79	29	108	1826934.00
7	Damage to Boundary Wall & Pillars	31	26	57	1	8	9	0	3	3	32	31	63	58100.00
8	Unauthorized Transportation	437	162	599	1719	65	1784	1670	57	1727	486	170	656	62158647.00
9	Unauthorized Saw Mills	428	424	852	104	31	135	72	68	140	460	387	847	743600.00
	Total	5384	2796	8180	10500	933	11433	10005	923	10928	5879	2806	8685	146907067

Source: Forest Protection Cell, Aranya Bhawan, Jaipur



Action Against Forest Offences (2021-22)

S. No.	Type of Forest Offence	Pending Cases on 01.04.2021			Case Registered During the Year			No. of Disposed Cases During the Year Including Previous Year			Pending Cases for Disposal at the end of year			Penalty Realised
		Deptt.	Court	Total	Deptt.	Court	Total	Deptt.	Court	Total	Deptt.	Court	Total	
1	Illicit Cutting	565	140	705	2456	58	2514	2973	97	3070	48	101	149	9340494.00
2	Unauthorized Grazing	75	27	102	2752	38	2790	2808	22	2830	19	43	62	4772746.00
3	Unauthorized Mining	552	246	798	1701	26	1727	1986	200	2186	267	72	339	62608450.00
4	Wild Life Offence	1118	621	1739	270	35	305	395	77	472	993	579	1572	2570100.00
5	Other Forest Offences	519	79	598	2049	26	2075	2406	58	2464	162	47	209	12626620
6	Unauthorized Felling or Appropriation of Wood	47	11	58	1393	55	1448	1434	61	1495	6	5	11	4759813.00
7	Damage to Boundary Wall & Pillars	40	6	46	7	2	9	7	0	7	40	8	48	35100.00
8	Unauthorized Transportation	185	246	431	1723	20	1743	1774	52	1826	134	214	348	63662486.00
9	Unauthorized Saw Mills	318	295	613	131	38	169	123	88	211	326	245	571	646100.00
	Total	3419	1671	5090	12482	298	12780	13906	655	14561	1995	1314	3309	161021909

Source: Forest Protection Cell, Aranya Bhawan, Jaipur



Status of Encroachment on Forest Land (2021-22)

S.No.	Particulars	Units	Figures
1	Pending Cases on 01.04.2021	No.	10400
2	Forest Land under Encroachment in Pending Cases	Ha.	12563.19
3	Registered Cases during the year	No.	246
4	Forest Land under Encroachment in Cases Registered during the year	Ha.	130.07
5	No. of Cases Disposed during the year	No.	1174
6	Forest Land Released from Encrocahment	Ha.	882.42
7	Penalty Received	₹	50630000
8	Pending Cases at the end of year	No.	9472
9	Forest Land under Encroachment in the pending case at the end of year	Ha.	11810.84

Source: Forest Protection Cell, Aranya Bhawan, Jaipur



Status of Encroachment on Forest Land (2022-23)

S.No.	Particulars	Units	Figures
1	Pending Cases on 01.04.2022	No.	9472
2	Forest Land under Encroachment in Pending Cases	Ha.	11550.69
3	Registered Cases during the year	No.	5797
4	Forest Land under Encroachment in Cases Registered during the year	Ha.	8052.69
5	No. of Cases Disposed during the year	No.	5940
6	Forest Land Released from Encrocahment	Ha.	8137.78
7	Penalty Received	₹	104514400
8	Pending Cases at the end of year	No.	9329
9	Forest Land under Encroachment in the pending cases at the end of year	Ha.	11465.6

Source: Forest Protection Cell, Aranya Bhawan, Jaipur




DEVELOPMENT
ACTIVITIES



District Wise Plantation Done in Forest Area (Since 1961-70 to 2011-20)

Area in Ha.

S. No.	Districts	Plantation						
		1961-70	1971-80	1981-90	1991-00	2001-10	2011-20	Total
1	Ajmer	1240	4491	10618	10409	12124	6022	44904
2	Alwar	-	590	6318	14215	12792	11411	45326
3	Banswara	-	20602	15218	30094	30399	21658	117971
4	Baran	860	1985	5794	14101	13250	19140	55130
5	Barmer	7106	6156	9449	5377	16637	6943	51668
6	Bharatpur	160	955	1575	2790	6837	3306	15623
7	Bhilwara	234	1617	8367	8662	19180	8035	46095
8	Bikaner	2175	30100	32568	36222	24315	24580	149960
9	Bundi	1331	3187	8312	5975	9899	12761	41465
10	Chittaurgarh	142	4116	9267	36962	19405	15424	85316
11	Churu	540	3815	4995	3204	13729	4141	30424
12	Dausa	40	655	4154	9120	11335	7677	32981
13	Dhaulpur	-	-	2783	4105	5861	10203	22952
14	Dungarpur	-	17253	10987	13051	19735	12902	73928
15	Ganganagar	540	48204	23696	8256	5852	7317	93865
16	Hanumangarh	-	-	-	5380	5692	5645	16717
17	Jaipur	-	60	13029	28527	21762	18049.9	81428
18	Jaisalmer	-	500	4166	6963	41018	36498	89145
19	Jalore	6100	4384	3594	4899	14157	5663	38797
20	Jhalawar	1166	2655	9564	16215	19919	11357	60876
21	Jhunjhunu	-	632	12062	12393	13836	7945	46868
22	Jodhpur	925	895	1601	4281	20482	6356	34540
23	Karauli	-	-	7755	6110	10235	9548	33648
24	Kota	1338	11294	8557	18697	6231	17111	63228
25	Nagaur	-	1586	4267	8790	22753	6851	44247
26	Pali	4453	3587	10299	13015	30921	11740	74015
27	Pratapgarh	-	-	-	-	7359	24267.47	31626
28	Rajsamand	-	-	540	5008	9742	7083	22373
29	Sawai Madhopur	280	540	4560	10356	12268	4881	32885
30	Sikar	-	748	4735	19665	20036	10651	55835
31	Sirohi	728	6059	6014	15231	15517	9905	53454
32	Tonk	160	450	7414	8505	6450	8968	31947
33	Udaipur	324	7555	27698	72049	68295	49865.83	225787
	Total	*29842*	*184671*	*279956*	*458627*	*568023*	*423907*	*1945025*

Source: Development Section, Arnaya Bhawan, Jaipur



District Wise Plantation Done in Forest Area (Since 2013-14 to 2022-23)

Area in Ha.

S. No.	Districts	2013-14	2014-15	2015-16	2016-17	2017-18	2018-19	2019-20	2020-21	2021-22	2022-23	Total
1	Ajmer	990	823	1373	700	810	295	250	671	656	1550	8118
2	Alwar	1700	900	1268	1455	1460	1279	920	592	1396	2450	8982
3	Banswara	2857	3514	1231	3064	1262	1030	1500	782	1249	1717	14458
4	Baran	2955	1724	2100	950	3145	2044	222	590	950	1950	13140
5	Barmer	815	220	721	3000	432	857	485	291	409	625	6530
6	Bharatpur	1115	200	700	350	60	165	200	556	501	925	2790
7	Bhilwara	1210	1460	900	1358	200	447	440	656	952	1750	6015
8	Bikaner	2886	6035	5634	6966	911	739	571	1085	440	1822	23742
9	Bundi	2400	1400	2370	466	1142	969	220	545	652	1530	8967
10	Chittorgarh	2100	2424	1875	2050	1430	2068	574	906	2083	1600	12521
11	Churu	361	372	399	1185	414	241	509	586	428	391	3481
12	Dausa	2000	1450	1700	250	250	260	400	350	1096	1375	6310
13	Dholpur	1850	1500	1900	1433	1077	325	450	623	840	1290	8535
14	Dungarpur	1605	2298	1090	1350	850	921	800	663	864	1260	8914
15	Ganganagar	732	1143	783	862	644	540	283	442	334	1191	4987
16	Hanumangarh	429	919	398	411	494	752	608	511	1050	1578	4011
17	Jaipur	2530	2885	2091	2680	1569	724	1321	1211	1850	2800	13800
18	Jaisalmer	3719	5186	8740	8087	2429	395	1438	1350	1420	2696	29994
19	Jalore	175	695	735	1170	869	520	550	562	657	1072	4714
20	Jhalawar	2050	865	1862	785	1295	1010	682	754	781	1325	8549
21	Jhunjhunu	561	821	870	1174	856	1080	1145	837	1416	1510	6507
22	Jodhpur	363	642	1223	2048	1149	365	96	88	485	411	5886
23	Karauli	1104	1109	1750	1685	1134	1110	308	722	750	650	8200
24	Kota	1750	2339	2165	2454	3648	2121	500	735	1250	2136	14977
25	Nagaur	692	1406	1098	559	397	219	108	866	890	2175	4479
26	Pali	1115	1723	1430	3392	1112	827	300	450	1050	725	9899
27	Pratapgarh	4230	3265	3069	2100	1538	2438	1127	650	1700	2728	17767
28	Rajsamand	600	750	1224	500	300	859	1000	350	445	400	5233
29	S.Madhopur	1120	950	900	240	200	186	210	603	1093	1000	3806
30	Sikar	549	1241	1253	1735	1212	1246	775	1138	1252	2420	8011
31	Sirohi	1295	1215	2652	926	1018	368	350	587	326	825	7824
32	Tonk	1200	1700	2000	900	1182	245	200	886	720	1915	7427
33	Udaipur	9114	7242	7236	4103	3875	2943	1286	1821	3756	7040	35799
	Total	58172	60416	64740	60388	38364	29588	19830	23461	33742	54832	331498

Source: Development Section, Arnaya Bhawan, Jaipur



District Wise Seedling (Plants Planted) Distribution

S.No.	District	2013-14	2014-15	2015-16	2016-17	2017-18	2018-19	2019- 20	2020-21	2021-22	2022-23	Total
1	Ajmer	3.559	4.296	8.930	3.750	4.670	2.118	1.050	5.021	4.046	7.036	44.476
2	Alwar	3.110	3.400	14.330	11.550	14.080	11.780	9.190	2.760	4.530	9.180	83.910
3	Banswara	8.444	7.728	10.161	19.713	7.979	6.309	7.520	4.137	6.411	9.370	87.772
4	Baran	1.680	3.000	14.750	7.650	25.523	14.971	1.660	7.490	8.607	17.514	102.845
5	Barmer	0.000	1.230	4.050	17.360	2.590	8.230	4.640	2.170	1.780	3.750	45.800
6	Bharatpur	2.111	0.997	4.400	2.180	0.400	0.816	1.860	4.380	3.460	6.530	27.134
7	Bhilwara	3.945	4.350	5.285	7.660	1.346	1.630	1.602	3.697	5.205	5.398	40.118
8	Bikaner	3.592	3.620	35.735	41.763	7.127	5.024	3.946	6.204	3.033	12.140	122.184
9	Bundi	2.770	5.390	11.230	3.014	9.339	4.517	1.300	3.140	2.940	6.480	50.120
10	Chittorgarh	5.940	5.240	12.000	13.800	12.070	13.307	2.350	8.180	8.170	11.340	92.397
11	Churu	6.915	4.460	2.006	7.170	2.208	0.875	1.770	2.316	1.838	1.684	31.242
12	Dausa	4.290	4.170	10.500	1.790	1.320	1.113	1.100	1.750	9.855	5.500	41.388
13	Dholpur	1.972	1.765	14.200	13.280	8.070	2.769	2.810	5.020	3.927	5.590	59.403
14	Dungarpur	5.236	5.243	8.990	9.900	5.840	4.702	4.800	6.148	7.650	10.830	69.339
15	Sriganganagar	4.000	3.210	5.467	5.955	4.571	3.924	3.975	5.419	2.332	7.586	46.439
16	Hanumangarh	2.430	1.790	2.890	2.890	3.980	6.070	4.480	3.541	8.567	11.748	48.386
17	Jaipur	13.484	10.950	12.370	18.390	12.310	2.860	10.662	7.873	8.450	12.550	109.899
18	Jaisalmer	2.080	2.460	52.990	49.920	16.120	2.460	9.310	9.260	9.020	16.380	170.000
19	Jalore	1.198	1.213	9.465	17.316	9.970	3.672	5.680	7.570	5.156	3.065	64.305
20	Jhalawar	1.540	4.700	9.087	5.300	7.617	5.303	8.260	9.130	5.441	10.900	67.278
21	Jhunjhunu	4.546	3.666	5.870	10.590	5.690	6.480	6.800	5.574	8.190	12.850	70.256
22	Jodhpur	2.200	1.610	5.470	8.070	4.760	1.160	1.310	0.490	1.250	1.975	28.295
23	Karauli	1.640	2.100	11.340	13.550	6.670	5.280	1.870	3.750	5.390	2.520	54.110
24	Kota	1.604	2.480	11.826	12.559	23.705	11.350	1.900	3.600	6.606	9.560	85.190
25	Nagaur	1.410	1.200	6.910	3.540	2.535	0.455	0.624	4.513	4.669	8.730	34.586
26	Pali	4.300	4.920	6.960	11.420	6.950	2.440	1.000	1.020	9.000	12.330	60.340
27	Pratapgarh	6.200	8.650	21.080	19.930	10.433	11.715	8.369	3.250	8.350	12.700	110.677
28	Rajsamand	3.200	3.040	9.370	3.280	2.360	4.077	1.175	0.833	1.852	1.920	31.107
29	S. Madhopur	0.060	1.150	4.930	1.320	1.020	1.070	0.430	2.740	4.270	3.900	20.890
30	Sikar	5.690	4.114	9.640	13.050	5.230	6.560	6.712	8.373	7.616	16.010	82.995
31	Sirohi	1.820	1.640	14.389	6.579	4.990	1.130	1.440	3.380	2.259	7.180	44.807
32	Tonk	0.000	0.000	12.560	5.850	7.680	4.150	1.750	6.460	4.980	6.800	50.230
33	Udaipur	18.913	19.477	51.034	31.068	28.803	15.367	8.189	13.242	22.079	43.385	251.557
GrandTOTAL		129.879	133.259	420.215	401.157	267.956	173.683	129.534	162.431	196.929	314.431	2329.474

Source: Development Section, Arnaya Bhawan, Jaipur

Forest Revenue And Expenditure

RAJASTHAN





Forest Revenue and Expenditure in Rajasthan (since 1989-90 to 2022-23)

₹ in Lacs

S. No.	Year	Total Revenue		Expenditure			
			State Fund	Plan	CSS	Non-Plan	Total
1	1989-90	1070.4		1063.27	917.52	1712.88	3693.67
2	1990-91	1356.87		2323.18	1252.25	1971.06	5546.49
3	1991-92	1429.97		2753	2030.4	1951.44	6734.84
4	1992-93	1652.35		3931.29	2259.22	2406.65	8597.16
5	1993-94	1109.89		4488.5	2032.96	2678.98	9200.44
6	1994-95	1337.63		6999.04	2534.76	3555.99	13089.79
7	1995-96	1317.73		8932.87	2404.77	3646.88	14984.52
8	1996-97	1935.13		8408.7	2369.15	3985.38	14763.23
9	1997-98	1814.1		10902.28	2406.16	4312.73	17621.17
10	1998-99	1790.63		11776.61	2427.25	5703.78	19907.64
11	1999-2000	2261.28		9541.89	3103.42	6182.96	18828.27
12	2000-01	3642.95		5139.96	3190.41	8991.76	17322.13
13	2001-02	4441.85		4448.95	2483.93	14876.42	21809.3
14	2002-03	4100.64		584.68	2198.63	13064.56	15847.87
15	2003-04	3882.99		3889.75	2635.2	13964.2	20489.15
16	2004-05	3863.52		8167.64	2234.3	15067.83	25469.77
17	2005-06	3946.75		10733.6	2376.55	16139.43	29249.58
18	2006-07	4397.76		8946.71	2948.09	17843.83	29738.63
19	2007-08	5706.95		5742.39	3519.5	19671.31	28933.20
20	2008-09	5328.79		4935.79	5439.07	27663.7	38038.56
21	2009-10	5426.31		5934.09	8722.41	32959.7	47616.20
22	2010-11	8208.57		4306.53	9386.98	33447.86	47141.37
23	2011-12	7375.95		9839.27	6565.05	36572.11	52976.43
24	2012-13	9006.25		21020.22	6096.74	40071	67187.96
25	2013-14	7627.06		39985.67	1916.49	42658.43	84560.59
26	2014-15	8723.25		42705.53	-	48940.98	91646.51
27	2015-16	13181.15		46061.14	-	51342.81	97403.95
28	2016-17	11100.34		41048.43	-	54596.34	95644.77
29	2017-18	18089.18	85195.15	-	1428.6	-	86623.75
30	2018-19	14401.49	82223.26	-	374.06	-	82597.32
31	2019-20	10759.86	82329.91	-	1743.84	-	84073.75
32	2020-21	7339.33	96227.34	-	1830.44	-	18057.78
33	2021-22	11888.48	117494.42	-	2527.1	-	120021.52
34	2022-23	17234.26	135196.56	-	366.84	-	135563.4

Source: Accounts Sections, Arnaya Bhawan, Jaipur

Forest Revenue and Expenditure in Rajasthan (since 1989-90 to 2022-23)

Revenue from Forest During 2007-08 to 2022-23

₹ in Lacs

S.No.	Items of Revenue	2007-08	2008-09	2009-10	2010-11	2011-12	2012-13	2013-14	2014-15	2015-16	2016-17	2017-18	2018-19	2019-20	2020-21	2021-22	2022-23
1	Timber	1.43	1.83	4.45	9.36	6.6	40.23	7.18	11.06	3	179.58	8.4	27.15	107.71	205.64	266.28	414.63
2	Firewood and Charcoal	2099.83	2567.72	2195.32	2258.22	2110.62	2020.76	2487.3	2991.48	2767.87	1963.82	2651.45	2942.14	1773.02	1428.15	609.85	3225.76
3	Bamboo	160.9	234.04	249.69	272.62	298.24	277.4	308.51	108.46	517.1	294.4	318.22	286.75	306.75	386.41	322.22	307.08
4	Tendu Patta	1637.12	881.38	1217.22	1048.97	1069.39	1918.35	968.73	597.73	710.39	2406.46	7834.24	3330.13	1080.22	751.62	4003.82	4654.48
5	Revenue from Wood Working Center	---	---	---	---	---	---	-	-	0	0	-	-	-	-		-
6	Revenue from Zoo Public Gardens	152.36	151.79	164.14	195.93	267.11	289.98	281.5	313.38	640.37	522.04	583.81	577.29	393.99	137.33	269.9	380.52
7	Other Misc.	1368.77	1446.5	1263.31	3759.1	2021.65	1540.04	990.66	985.12	3743.54	1334.52	1108.44	503.47	455.42	408.01	1363.8	684.54
8	Eco-Development	280.54	345.53	331.71	684.37	848.22	799.09	764.44	994.2	272.59	502.92	403.68	460.11	360.36	215.7	424.74	600.25
	Total	*5700.95*	*5628.79*	*5425.84*	*8228.57*	*6621.83*	*6885.85*	*5808.32*	*6001.43*	*8654.86*	*7203.74*	*12908.2*	*8127.04*	*4477.47*	*3532.86*	*7260.61*	*10267.26*

Source: Accounts Sections, Arnaya Bhawan, Jaipur







Annual State Plan 2021-22
Scheme wise Financial Progress Under State Plan

(Rs. in Lacs)

S. No.	Scheme	BE (State Fund+CA)	RE (State Fund+CA)	Details of Revised Outlay 2021-2022								Total Committed + New
				Committed				New				
				Revenue	Capital	Loan	Total	Revenue	Capital	Loan	Total	
	FORESTRY SECTOR											
1	CAMPA Afforestation	30,728.43	20,317.52	20,317.52			**20317.52**				0.00	**20317.52**
2	Rajasthan Forestry & Bio-diversity Project Phase -II	1,060.01	1,100.00	1,100.00			**1100.00**				0.00	**1100.00**
3	Afforestation Works through NABARD	7,780.58	9,309.59		9,309.59		**9309.59**				0.00	**9309.59**
4	Tiger Project, Ranthambhore	5,691.10	5,879.63	5,512.90	366.73		**5879.63**				0.00	**5879.63**
5	Maintenance of Other Sanctuaries	2,623.53	3,775.83	1990.33	1,785.50		**3775.83**				0.00	**3775.83**
6	Development of Ghana Bird Sanctuary (Goverdhan Drain)	170.01	210.01		210.01		**210.01**				0.00	**210.01**
7	Godawan & Pasture Development	220.00	220.00		220.00		**220.00**				0.00	**220.00**
8	Bird Relief Center	5.52	37.05	0.01	37.04		**37.05**				0.00	**37.05**
9	Project Leopard	200.00	200.00		200.00		**200.00**				0.00	**200.00**
10	Project Elephant	40.00	74.00	74.00			**74.00**				0.00	**74.00**
11	Improvement of Zoos	165.01	165.01	110.00	55.01		**165.01**				0.00	**165.01**
12	Development of Eco-tourism	400.00	400.00	400.00			**400.00**				0.00	**400.00**
13	Biological Park, Bikaner	350.03	350.03		350.03		**350.03**				0.00	**350.03**
14	Tiger Safari Aamli	0.02	0.02	0.01	0.01		**0.02**				0.00	**0.02**
15	Akal Wood Fossils Park	0.01	0.01		0.01		**0.01**				0.00	**0.01**
16	Rajiv Gandhi Biosphere Reserve	0.01	0.01		0.01		**0.01**				0.00	**0.01**
17	Van Dhan Yojna	0.02	0.02	0.02			**0.02**				0.00	**0.02**
18	Bhakra Nangal Canal Plantation	522.18	554.26		554.26		**554.26**				0.00	**554.26**
19	Gang Canal Plantation	153.51	153.51		153.51		**153.51**				0.00	**153.51**
20	Biodiversity Conservation Including Eco- tourism Activities	264.76	458.81	458.80	0.01		**458.81**				0.00	**458.81**
21	Climate Change and Combating Desertification	6,508.35	7,439.55	1,924.51	5515.04		**7439.55**				0.00	**7439.55**

Source: Development Section , Aranya Bhawan , Jaipur



Annual State Plan 2021-22
Scheme wise Financial Progress Under State Plan (cont.)

(Rs. in Lacs)

S. No.	Scheme	BE (State Fund+CA)	RE (State Fund+CA)	Details of Revised outlay 2021-2022								Total Committed + New
				Committed				New				
				Revenue	Capital	Loan	Total	Revenue	Capital	Loan	Total	
22	Environmental Forestry/Urban Forestry	275.00	500.00		500.00		**500.00**				0.00	**500.00**
23	Farm Forestry	3,760.01	3,538.24	0.01	3,538.23		**3538.24**				0.00	**3538.24**
24	Reforestation of Degraded Forests	10,176.83	11,464.19	436.87	11027.32		**11464.19**				0.00	**11464.19**
25	Strengthening of JFM	20.00	20.00	20.00			**20.00**				0.00	**20.00**
26	Replanting IGNP Area	1,061.00	1,117.10		1117.10		**1117.10**				0.00	**1117.10**
27	Forest Fire Prevention & Management	407.03	300.34	54.42	245.92		**300.34**				0.00	**300.34**
28	National Forest Development Programme	0.05	115.30	115.30			**115.30**				0.00	**115.30**
29	Intensive Boundary Demarcation work & Forest Settlement	98.13	92.56	92.56			**92.56**				0.00	**92.56**
30	Modernisation, Revitalisation, Renewal & Up gradation of Forestry Communication and Buildings	125.01	135.01	135.00	0.01		**135.01**				0.00	**135.01**
31	Research and Training	60.00	70.00	70.00			**70.00**				0.00	**70.00**
32	Protection from Illegal Mining	10.01	10.01	10.00	0.01		**10.01**				0.00	**10.01**
33	Smart City Project	15.35	15.35		15.35		**15.35**				0.00	**15.35**
34	Abolition of Juliflora and Replantation of Local Species Trees	300.00	300.00		300.00		**300.00**				0.00	**300.00**
35	Establishment expenses of employees transferred to Panchayati Raj Institutions	1,778.00	1,200.00				**0.00**	1,200.00			**1200.00**	**1200.00**
36	Conservation & Development of Sambhar Wet Land Project	0.02	0.02		0.02		**0.02**				0.00	**0.02**
37	Bio-diversity Park, Kaylana	0.03	0.02	0.01	0.01		**0.02**				0.00	**0.02**
38	Different Projects for Forest/CAMPA Fund	0.01	0.01		0.01		**0.01**				0.00	**0.01**
39	Green India Mission	0.02	0.02	0.02			**0.02**				0.00	**0.02**
40	Maintanance of Traditional Water Structures	0.01	0.01		0.01		**0.01**				0.00	**0.01**
41	Rajasthan Forestry & Bio-diversity Development Project (RFBDP)	0.00	100.02				**0.00**		100.02		100.02	**100.02**
42	Rajasthan State Forest Development Corporation Limited	0.00	0.03				**0.00**		0.03		0.03	**0.03**
	Total	**74,969.59**	**69,623.07**	**32,822.28**	**35,500.74**	**0.00**	**68,323.02**	**1,200.00**	**100.05**	**0.00**	**1,300.05**	**69,623.07**

Source: Development Section, Aranya Bhawan, Jaipur



Annual State Plan 2021-22
Scheme wise Financial Progress Under State Plan (A.G.Audited)

(Rs. in Lacs)

S. No.	Scheme	Expenditure incurred * during the year 2021-2022 (upto March, 2022)								Grand Total of Exp. Committed +New	Reasons of Shortfall / Excess, if any	Central Assistance		
		Committed				New						Out of RE	Funds Received from GoI	Exp.
		Revenue	Capital	Loan	Total	Revenue	Capital	Loan	Total					
	FORESTRY SECTOR													
1	CAMPA Afforestation	18,236.12			**18236.12**				0.00	**18236.12**				
2	Rajasthan Forestry & Bio-diversity Project Phase -II	1,058.72			**1058.72**				0.00	**1058.72**				
3	Afforestation Works through NABARD		8,637.55		**8637.55**				0.00	**8637.55**				
4	Tiger Project, Ranthambhore	4,211.88	278.06		**4489.94**				0.00	**4489.94**		1985.540	841.05	1237.42
5	Maintenance of Other Sanctuaries	1,445.61	1,069.53		**2515.14**				0.00	**2515.14**		1386.010	1007.66	1140.27
6	Development of Ghana Bird Sanctuary (Goverdhan Drain)		210.00		**210.00**				0.00	**210.00**				
7	Godawan & Pasture Development		213.99		**213.99**				0.00	**213.99**				
8	Bird Relief Center		35.34		**35.34**				0.00	**35.34**				
9	Project Leopard		198.23		**198.23**				0.00	**198.23**				
10	Project Elephant	37.00	0.00		**37.00**				0.00	**37.00**		44.40	15.18	22.20
11	Improvement of Zoos	106.16	48.60		**154.76**				0.00	**154.76**				
12	Development of Eco-tourism	399.93	0.00		**399.93**				0.00	**399.93**				
13	Biological Park, Bikaner	0.00	349.13		**349.13**				0.00	**349.13**				
14	Tiger Safari Aamli	0.00	0.00		**0.00**				0.00	**0.00**				
15	Akal Wood Fossils Park	0.00	0.00		**0.00**				0.00	**0.00**				
16	Rajiv Gandhi Biosphere Reserve	0.00	0.00		**0.00**				0.00	**0.00**				
17	Van Dhan Yojna	0.00	0.00		**0.00**				0.00	**0.00**				
18	Bhakra Nangal Canal Plantation	0.00	541.82		**541.82**				0.00	**541.82**				
19	Gang Canal Plantation	0.00	153.44		**153.44**				0.00	**153.44**				
20	Biodiversity Conservation Including Eco- tourism Activities	265.16	0.00		**265.16**				0.00	**265.16**				
21	Climate Change and Combating Desertification	1,700.09	5,018.18		**6718.26**				0.00	**6718.26**				



Annual State Plan 2021-22
Scheme wise Financial Progress Under State Plan (A.G.Audited) (Contd.)

(Rs. in Lacs)

S. No.	Scheme	Expenditure incurred * during the year 2021-2022 (upto March, 2022)								Grand Totalof Exp. Committed +New	Reasons of Shortfall / Excess, if any	Central Assistance		
		Committed				New						Out of RE	Funds Received from GoI	Exp.
		Revenue	Capital	Loan	Total	Revenue	Capital	Loan	Total					
22	Environmental Forestry/Urban Forestry	0.00	460.85		460.85				0.00	460.85				
23	Farm Forestry	0.00	3,225.96		3225.96				0.00	3225.96				
24	Reforestation of Degraded Forests	383.44	10,554.09		10937.53				0.00	10937.53				
25	Strengthening of JFM	12.18	0.00		12.18				0.00	12.18				
26	Replanting IGNP Area	0.00	1,075.98		1075.98				0.00	1075.98				
27	Forest Fire Prevention & Management	36.08	174.13		210.21				0.00	210.21		180.20	127.21	127.21 (9.10)
28	National Forest Development Programme	0.00	0.00		0.00				0.00	0.00		69.18	0	0.00 (67.67)
29	Intensive Boundary Demarcation work & Forest Settlement	55.81	0.00		55.81				0.00	55.81				
30	Modernisation, Revitalisation, Renewal & Up gradation of Forestry Communication and Buildings	124.79	0.00		124.79				0.00	124.79				
31	Research and Training	46.06	0.00		46.06				0.00	46.06				
32	Protection from Illegal Mining	8.98	0.00		8.98				0.00	8.98				
33	Smart City Project	0.00	10.93		10.93				0.00	10.93				
34	Abolition of Juliflora and Replantation of Local Species Trees	0.00	292.75		292.75				0.00	292.75				
35	Establishment expenses of employees transferred to Panchayati Raj Institutions				0.00	707.33			707.33	707.33				
36	Conservation & Development of Sambhar Wet Land Project	0.00	0.00		0.00				0.00	0.00		0.01		0
37	Bio-diversity Park, Kaylana	0.00	0.00		0.00				0.00	0.00				
38	Different Projects for Forest/CAMPA Fund	0.00	0.00		0.00				0.00	0.00				
39	Green India Mission	0.00	0.00		0.00				0.00	0.00		0.01		0.00
40	Maintanance of Traditional Water Structures	0.00	0.00		0.00				0.00	0.00				
41	Rajasthan Forestry & Bio-diversity Development Project (RFBDP)	0.00			0.00		19.92		19.92	19.92				
42	Rajasthan State Forest Development Corporation Limited	0.00	0.00		0.00				0.00	0.00				
	Total	**28,127.98**	**32,548.55**	**0.00**	**60,676.53**	**707.33**	**19.92**	**0.00**	**727.24**	**61,403.78**	**0.00**	**######**	**1,991.10**	**2,476.66**

Source: Development Section, Aranya Bhawan, Jaipur



Annual State Plan 2021-22
Progress Under Centrally Sponsored Schemes

(Rs. in Lacs)

Scheme	Funds Released by GOI	Actual Expenditure upto March,2022
A- Forestry Sector		
Tiger Projects	841.05	1237.42
Maintenance of Other Sanctuaries	1007.66	1140.27
Forest Fire Prevention & Management	127.21	9.10
National Forest Development Programme	0.00	67.67
Project Elephant	15.18	22.20
Green India Mission	0.00	0.00
Conservation & Dev. of Sambhar Wet Land Project	0.00	0.00
Total	1991.10	2476.66

Source: Development Section, Aranya Bhawan, Jaipur





Annual State Plan 2021-22
District Wise Expenditure under State Plan

(Rs. in Lacs)

S.No.	District	Budget RE	Expenditure
1	AJMER	1261.55	1185.98
2	ALWAR	3270.23	3213.07
3	BANSWARA	1344.28	1259.82
4	BARAN	1858.19	1634.16
5	BARMER	807.79	758.03
6	BHARATPUR	1156.49	1108.63
7	BHILWARA	1245.91	1243.54
8	BIKANER	2122.14	1743.91
9	BUNDI	1123.51	966.62
10	CHITTORGARH	2097.04	1973.16
11	CHURU	541.03	498.40
12	DAUSA	1076.64	1032.97
13	DHOLPUR	910.84	868.59
14	DUNGARPUR	1023.68	985.37
15	GANGANAGAR	1178.61	1124.49
16	HANUMANGARH	2005.32	1934.16
17	JAIPUR	12394.52	8176.45
18	JAISALMER	3101.72	2728.49
19	JALORE	952.61	899.05
20	JHALAWAR	1239.30	1071.14
21	JHUNJHUNU	2224.57	2129.56
22	JODHPUR	941.64	849.51
23	KAROULI	1510.45	1455.80
24	KOTA	4867.33	4135.83
25	NAGAUR	1719.92	1649.44
26	PALI	527.64	484.74
27	PRATAPGARH	2360.14	2226.66
28	RAJSAMAND	1122.03	1084.90
29	S. MADHOPUR	3703.01	3606.19
30	SIKAR	1986.75	1931.16
31	SIROHI	993.04	925.98
32	TONK	1370.87	1299.44
33	UDAIPUR	5584.30	5218.58
	Total	69623.07	61403.78

Source: Development Section, Aranya Bhawan, Jaipur



Annual State Plan 2021-22
Physical Progress under State Plan

(Rs. in Lacs)

S.No.	Scheme/Item	Unit	Target	Achievement
A	Farm Forestry (Raising of Plants)	No. in Lacs	45	44.95
B	Plantation			
1	CAMPA Afforestation	Ha.	18323.523	18323.52
2	NABARD Afforestation	Ha.	6200.00	6175.00
3	Reforestation of Degraded Forest	Ha.	3000	3000
4	Climate change and Combating desertification	Ha.	2900.00	2900.00
5	Replanting IGNP Area	Ha.	514.95	514.95
6	National Forest Development Programme (SFDA)	Ha.	550.00	550.00
7	Bhakhra & Gang Canal	RKM	1137.3	1137.3
8	Environmental Forestry (ETF)	Ha.	600.00	600.00

Source: Development Section, Aranya Bhawan, Jaipur







Annual State Plan 2021-22
District wise Physical Progress under State Plan

S No.	District	Raising of Plants		NABARD Afforestation		Reforestation of Degraded Forest		Climate change		SFDA	
		No. in Lacs.		Ha.		Ha.		Ha.		Ha.	
		Target	Ach.	Target	Ach.	Target	Ach.	Target	Ach.	Target	Ach.
1.	Ajmer	0.90	0.90	275.00	275.00			25.00	25.00		
2.	Alwar	1.00	1.00	325.00	325.00	157.23	157.23				
3.	Banswara	0.88	0.88			400.00	400.00				
4.	Baran	1.12	1.12	300.00	300.00	250.00	250.00				
5.	Barmer	1.17	1.17					150.00	150.00		
6.	Bharatpur	1.10	1.10	150.00	150.00						
7.	Bhilwara	0.88	0.88			140.00	140.00				
8.	Bikaner	3.60	3.60					330.00	330.00		
9.	Bundi	0.93	0.93	250.00	250.00	50.00	50.00				
10.	Chittorgarh	1.20	1.20	525.00	525.00					550.00	550.00
11.	Churu	1.20	1.20					200.00	200.00		
12.	Dausa	0.95	0.95	375.00	375.00	92.77	92.77				
13.	Dholpur	0.93	0.93	250.00	250.00	140.00	140.00				
14.	Dungarpur	0.90	0.90			260.00	260.00				
15.	Ganganagar	0.97	0.97					120.00	120.00		
16.	Hanumangarh	1.25	1.25					130.00	130.00		
17.	Jaipur	4.27	4.22			350.00	350.00				
18.	Jaisalmer	1.32	1.32					610.00	610.00		
19.	Jalore	1.30	1.30			100.00	100.00				
20.	Jhalawar	1.00	1.00	200.00	200.00						
21.	Jhunjhunu	1.00	1.00					440.00	440.00		
22.	Jodhpur	1.48	1.48					70.00	70.00		
23.	Karauli	1.13	1.13	300.00	300.00	50.00	50.00				
24.	Kota	1.00	1.00	425.00	400.00	50.00	50.00				
25.	Nagaur	1.20	1.20					425.00	425.00		
26.	Pali	0.95	0.95			50.00	50.00				
27.	Pratapgarh	0.90	0.90	650.00	650.00	350.00	350.00				
28.	Rajsamand	0.90	0.90	100.00	100.00						
29.	S.Madhopur	1.12	1.12	350.00	350.00	150.00	150.00				
30.	Sikar	1.35	1.35					400.00	400.00		
31.	Sirohi	1.50	1.50	225.00	225.00						
32.	Tonk	0.80	0.80	250.00	250.00	170.00	170.00				
33.	Udaipur	4.80	4.80	1250.00	1250.00	240.00	240.00				
	Total	45.00	44.95	6200.00	6175.00	3000.00	3000.00	2900.00	2900.00	550.00	550.00



Annual State Plan 2021-22
District wise Physical Progress under State Plan(Cont.)

S No.	District	Bhakhara Canal		Gang Canal		Environmental forestry (ETF)		CAMPA		Replanting in IGNP Area	
		RKM		RKM		Ha.		Ha.		Ha.	
		Target	Ach.	Target	Ach.	Target	Ach	Target	Ach.	Target	Ach.
1.	Ajmer							201.07	201.07		
2.	Alwar							825.10	825.10		
3.	Banswara							747.08	747.08		
4.	Baran							400.00	400.00		
5.	Barmer							213.20	213.20		
6.	Bharatpur							350.00	350.00		
7.	Bhilwara							656.86	656.86		
8.	Bikaner							46.14	46.14	44.00	44.00
9.	Bundi							300.00	300.00		
10.	Chittorgarh							1158.48	1158.48		
11.	Churu										
12.	Dausa							628.72	628.72		
13.	Dholpur							400.00	400.00		
14.	Dungarpur							603.87	603.87		
15.	Ganganagar	50.01	50.01	222.57	222.57					122.83	122.83
16.	Hanumangarh	864.72	864.72					256.99	256.99	348.12	348.12
17.	Jaipur							1500.00	1500.00		
18.	Jaisalmer					600	600	210.00	210.00		
19.	Jalore							550.00	550.00		
20.	Jhalawar							554.48	554.48		
21.	Jhunjhunu							725.52	725.52		
22.	Jodhpur							415.00	415.00		
23.	Karauli							400.00	400.00		
24.	Kota							650.00	650.00		
25.	Nagaur							350.00	350.00		
26.	Pali							600.00	600.00		
27.	Pratapgarh							600.00	600.00		
28.	Rajsamand							1000.00	1000.00		
29.	S.Madhopur							817.00	817.00		
30.	Sikar							851.88	851.88		
31.	Sirohi							101.34	101.34		
32.	Tonk							300.00	300.00		
33.	Udaipur							1910.79	1910.79		
	Total	914.73	914.73	222.57	222.57	600.00	600.00	18323.52	18323.52	514.95	514.95

Source: Development Section, Aranya Bhawan, Jaipur



Annual State Plan 2022-23
Schemewise Financial Progress under state plan

(Rs. in Lacs)

S. No.	Scheme	BE (State Fund+CA)	RE (State Fund+CA)	Details of Revised outlay 2022-2023								Total Committed + New
				Committed				New				
				Revenue	Capital	Loan	Total	Revenue	Capital	Loan	Total	
	FORESTRY SECTOR 1											
1	CAMPA Afforestation	24,000.08	23,087.57	23,087.57			**23087.57**				0.00	**23087.57**
2	Rajasthan Forestry & Bio-diversity Project Phase -II	660.00	750.00	750.00			**750.00**				0.00	**750.00**
3	Afforestation Works through NABARD	2,924.63	3,109.66		3,109.66		**3109.66**				0.00	**3109.66**
4	Tiger Project, Ranthambhore	7,047.11	6,495.46	6,092.06	403.40		**6495.46**				0.00	**6495.46**
5	Maintenance of Other Sanctuaries	4,379.96	3,835.53	2497.00	1,338.53		**3835.53**				0.00	**3835.53**
6	Development of Ghana Bird Sanctuary (Goverdhan Drain)	210.02	210.01		210.01		**210.01**				0.00	**210.01**
7	Godawan & Pasture Development	242.00	215.00		215.00		**215.00**				0.00	**215.00**
8	Bird Relief Center	6.07	6.07	0.01	6.06		**6.07**				0.00	**6.07**
9	Project Leopard	220.00	220.00		220.00		**220.00**				0.00	**220.00**
10	Project Elephant	81.40	71.84	71.84			**71.84**				0.00	**71.84**
11	Improvement of Zoos	181.51	181.01	141.00	40.01		**181.01**				0.00	**181.01**
12	Development of Eco-tourism	1,000.00	1,000.00	1,000.00			**1000.00**				0.00	**1000.00**
13	Biological Park, Bikaner	500.03	500.03		500.03		**500.03**				0.00	**500.03**
14	Tiger Safari Aamli	0.02	0.00	0.00	0.00		**0.00**				0.00	**0.00**
15	Akal Wood Fossils Park	0.01	0.01		0.01		**0.01**				0.00	**0.01**
16	Rajiv Gandhi Biosphere Reserve	0.01	0.00		0.00		**0.00**				0.00	**0.00**
17	Van Dhan Yojna	0.02	0.00	0.00			**0.00**				0.00	**0.00**
18	Bhakra Nangal Canal Plantation	520.21	520.21		520.21		**520.21**				0.00	**520.21**
19	Gang Canal Plantation	128.08	129.94		129.94		**129.94**				0.00	**129.94**
20	Biodiversity Conservation Including Eco- tourism Activities	820.68	1,268.86	812.86	456.00		**1268.86**				0.00	**1268.86**
21	Climate Change and Combating Desertification	11,709.37	11,747.24	1,556.39	10190.85		**11747.24**				0.00	**11747.24**



Annual State Plan 2022-23
Schemewise Financial Progress under state plan (contd.)

(Rs. in Lacs)

S. No.	Scheme	BE (State Fund+CA)	RE (State Fund+CA)	Details of Revised outlay 2022-2023								Total Committed + New
				Committed				New				
				Revenue	Capital	Loan	Total	Revenue	Capital	Loan	Total	
22	Environmental Forestry/Urban Forestry	837.00	1,095.87		1095.87		**1095.87**				0.00	**1095.87**
23	Farm Forestry	3,700.01	4,753.66	0.01	4,753.65		**4753.66**				0.00	**4753.66**
24	Reforestation of Degraded Forests	16,392.19	16,407.82	403.37	16004.45		**16407.82**				0.00	**16407.82**
25	Strengthening of JFM	25.00	13.00	13.00			**13.00**				0.00	**13.00**
26	Replanting IGNP Area	1,117.10	1,117.10		1117.10		**1117.10**				0.00	**1117.10**
27	Forest Fire Prevention & Management	347.75	341.56	56.84	284.72		**341.56**				0.00	**341.56**
28	National Forest Development Programme	24.23	24.23	24.23			**24.23**				0.00	**24.23**
29	Intensive Boundary Demarcation work & Forest Settlement	123.61	100.57	100.57			**100.57**				0.00	**100.57**
30	Modernisation, Revitalisation, Renewal & Up gradation of Forestry Communication and Buildings	160.01	200.01	200.00	0.01		**200.01**				0.00	**200.01**
31	Research and Training	70.00	59.70	59.70			**59.70**				0.00	**59.70**
32	Protection from Illegal Mining	15.01	10.01	10.00	0.01		**10.01**				0.00	**10.01**
33	Smart City Project	13.64	13.64		13.64		**13.64**				0.00	**13.64**
34	Abolition of Juliflora and Replantation of Local Species Trees	350.00	350.00		350.00		**350.00**				0.00	**350.00**
35	Establishment expenses of employees transferred to Panchayati Raj Institutions	1,000.00	820.00	820.00			**820.00**				**0.00**	**820.00**
36	Conservation & Development of Sambhar Wet Land Project	0.02	0.02		0.02		**0.02**				0.00	**0.02**
37	Bio-diversity Park, Kaylana	0.02	0.00	0.00	0.00		**0.00**				0.00	**0.00**
38	Different Projects for Forest/CAMPA Fund	0.01	0.01		0.01		**0.01**				0.00	**0.01**
39	Green India Mission	0.02	0.02	0.02			**0.02**				0.00	**0.02**
40	Maintanance of Traditional Water Structures	0.01	0.01		0.01		**0.01**				0.00	**0.01**
41	Rajasthan Forestry & Bio-diversity Development Project (RFBDP)	0.03	30.02				**0.00**		30.02		30.02	**30.02**
42	Rajasthan State Forest Development Corporation Limited	0.03	0.03				**0.00**		0.03		0.03	**0.03**
43	Eco Tourism Lavkush Vatika	3,000.00	3,000.00				**0.00**		3000.00		3000.00	**3000.00**
44	Botanical Garden	0.06	485.05				**0.00**		485.05		485.05	**485.05**
45	Nature Experience Center	1,000.00	0.03				**0.00**		0.03		0.03	**0.03**
46	Wild Life Rescue Center	0.04	660.02				**0.00**		660.02		660.02	**660.02**
47	Sambhar Lake Management Project	0.09	0.09				**0.00**		0.09		0.09	**0.09**
	Total	**82,807.07**	**82,830.90**	**37,696.47**	**40,959.20**	**0.00**	**78,655.67**	**0.00**	**4,175.24**	**0.00**	**4,175.24**	**82,830.90**

Source: Development Section, Aranya Bhawan, Jaipur



Annual State Plan 2022-23
Scheme wise Financial Progress under state plan (A.G.Audited)

(Rs. in Lacs)

S. No.	Scheme	Expenditure incurred * during the year 2022-2023 (upto March, 2023)								Grand TotalExp. Committed+ New	Reasons of Shortfall / Excess, if any	Central Assistance		
		Committed				New						Out of RE	Funds Received from GoI	Exp.
		Revenue	Capital	Loan	Total	Revenue	Capital	Loan	Total					
	FORESTRY SECTOR													
1	CAMPA Afforestation	20,905.58			**20905.58**				0.00	**20905.58**				
2	Rajasthan Forestry & Bio-diversity Project Phase -II	347.00			**347.00**				0.00	**347.00**				
3	Afforestation Works through NABARD		2,911.52		**2911.52**				0.00	**2911.52**				
4	Tiger Project, Ranthambhore	3,760.41	15.91		**3776.32**				0.00	**3776.32**		2184.09	240.39	240.39
5	Maintenance of Other Sanctuaries	1,071.37	316.54		**1387.91**				0.00	**1387.91**		1524.61	86.79	86.79
6	Development of Ghana Bird Sanctuary (Goverdhan Drain)		210.00		**210.00**				0.00	**210.00**				
7	Godawan & Pasture Development		212.32		**212.32**				0.00	**212.32**				
8	Bird Relief Center		1.61		**1.61**				0.00	**1.61**				
9	Project Leopard		219.69		**219.69**				0.00	**219.69**				
10	Project Elephant	10.32			**10.32**				0.00	**10.32**		48.84	6.19	6.19
11	Improvement of Zoos	139.83	39.67		**179.50**				0.00	**179.50**				
12	Development of Eco-tourism	1,000.00			**1000.00**				0.00	**1000.00**				
13	Biological Park, Bikaner		500.00		**500.00**				0.00	**500.00**				
14	Tiger Safari Aamli				**0.00**				0.00	**0.00**				
15	Akal Wood Fossils Park				0.00				0.00	**0.00**				
16	Rajiv Gandhi Biosphere Reserve				**0.00**				0.00	**0.00**				
17	Van Dhan Yojna				**0.00**				0.00	**0.00**				
18	Bhakra Nangal Canal Plantation		516.88		**516.88**				0.00	**516.88**				
19	Gang Canal Plantation		126.42		**126.42**				0.00	**126.42**				
20	Biodiversity Conservation Including Eco- tourism Activities	725.41	9.75		**735.16**				0.00	**735.16**				
21	Climate Change and Combating Desertification	1,507.40	10,127.03		**11634.43**				0.00	**11634.43**				



Annual State Plan 2022-23
Scheme wise Financial Progress under state plan (A.G.Audited) (contd.)

(Rs. in Lacs)

S. No.	Scheme	Expenditure incurred * during the year 2022-2023 (upto March, 2023)								Grand TotalExp. Committed+	Reasons of Shortfall / Excess,	Central Assistance		
		Committed				New						Out of RE	Funds Received	Exp.
		Revenue	Capital	Loan	Total	Revenue	Capital	Loan	Total					
22	Environmental Forestry/Urban Forestry		1,043.30		**1043.30**				0.00	**1043.30**				
23	Farm Forestry		4,427.27		**4427.27**				0.00	**4427.27**				
24	Reforestation of Degraded Forests	383.22	15,803.17		**16186.39**				0.00	**16186.39**				
25	Strengthening of JFM	12.99			**12.99**				0.00	**12.99**				
26	Replanting IGNP Area		1,093.41		**1093.41**				0.00	**1093.41**				
27	Forest Fire Prevention & Management	10.24	45.54		**55.78**				0.00	**55.78**		**208.65**	**50.73**	**33.47**
28	National Forest Development Programme				**0.00**				0.00	**0.00**	**Funds not released by GoI**	**14.54**	**0**	**0**
29	Intensive Boundary Demarcation work & Forest Settlement	70.16			**70.16**				0.00	**70.16**				
30	Modernisation, Revitalisation, Renewal & Up gradation of Forestry Communication and Buildings	193.39			**193.39**				0.00	**193.39**				
31	Research and Training	57.18			**57.18**				0.00	**57.18**				
32	Protection from Illegal Mining	10.11			**10.11**				0.00	**10.11**				
33	Smart City Project		13.64		**13.64**				0.00	**13.64**				
34	Abolition of Juliflora and Replantation of Local Species Trees		348.79		**348.79**				0.00	**348.79**				
35	Establishment expenses of employees transferred to Panchayati Raj Institutions	753.61			**753.61**				0.00	**753.61**				
36	Conservation & Development of Sambhar Wet Land Project				**0.00**				0.00	**0.00**		0.01		0
37	Bio-diversity Park, Kaylana				**0.00**				0.00	**0.00**				
38	Different Projects for Forest/CAMPA Fund				**0.00**				0.00	**0.00**				
39	Green India Mission				**0.00**				0.00	**0.00**		0.01		0.00
40	Maintanance of Traditional Water Structures				**0.00**				0.00	**0.00**				
41	Rajasthan Forestry & Bio-diversity Development Project (RFBDP)				**0.00**		13.09		13.09	**13.09**				
42	Rajasthan State Forest Development Corporation Limited				**0.00**				0.00	**0.00**				
43	Eco Tourism Lavkush Vatika				**0.00**		2946.27		2946.27	**2946.27**				
44	Botanical Garden				**0.00**		412.77		412.77	**412.77**				
45	Nature Experience Center				**0.00**				0.00	**0.00**				
46	Wild Life Rescue Center				**0.00**		345		345.00	**345.00**				
47	Sambhar Lake Management Project				**0.00**				0.00	**0.00**				
	Total	**30,958.22**	**37,982.46**	**0.00**	**68,940.68**	**0.00**	**3,717.13**	**0.00**	**3,717.13**	**72,657.81**	**0.00**	**3,980.75**	**384.10**	**366.84**

Source: Development Section, Aranya Bhawan, Jaipur



Annual State Plan 2022-23
Progress Under Centrally Sponsored Schemes

(Rs. In Lacs)

Scheme	Funds Released by GOI	Actual Expenditure upto March,2023
A- Forestry Sector		
Tiger Projects	240.39	240.39
Maintenance of Other Sanctuaries	86.79	86.79
Forest Fire Prevention & Management	50.73	33.47
National Forest Development Programme	0.00	0.00
Project Elephant	6.19	6.19
Green India Mission	0.00	0.00
Conservation & Dev. of Sambhar Wet Land Project	0.00	0.00
Total	384.10	366.84

Source: Development Section, Aranya Bhawan, Jaipur





Annual State Plan 2022-23
District Wise Expenditure under State Plan

(Rs. in Lacs)

S.No.	District	Budget RE	Expenditure
1	AJMER	1049.85	1000.79
2	ALWAR	5160.95	4555.01
3	BANSWARA	1424.19	1108.46
4	BARAN	1864.60	1650.98
5	BARMER	1649.47	1599.79
6	BHARATPUR	2013.56	1988.45
7	BHILWARA	1789.66	1538.00
8	BIKANER	3173.64	2769.98
9	BUNDI	1903.97	1501.21
10	CHITTORGARH	1996.25	1952.17
11	CHURU	811.81	580.69
12	DAUSA	1521.75	1083.52
13	DHOLPUR	1021.92	911.91
14	DUNGARPUR	2187.42	1982.86
15	GANGANAGAR	2189.96	1922.86
16	HANUMANGARH	4308.33	4014.57
17	JAIPUR	9266.98	8862.97
18	JAISALMER	4993.75	3538.67
19	JALORE	1600.00	1375.29
20	JHALAWAR	1997.36	1782.36
21	JHUNJHUNU	2664.42	2544.88
22	JODHPUR	4742.22	4122.25
23	KAROULI	2083.91	1620.28
24	KOTA	4160.44	3559.08
25	NAGAUR	2007.02	1902.79
26	PALI	770.50	613.25
27	PRATAPGARH	1859.31	1348.34
28	RAJSAMAND	1474.85	1437.38
29	S. MADHOPUR	2971.10	2349.86
30	SIKAR	2748.83	2543.82
31	SIROHI	415.52	306.36
32	TONK	535.96	515.27
33	UDAIPUR	4471.40	4073.71
	Total	82830.90	72657.81

Source: Development Section, Aranya Bhawan, Jaipur



Annual State Plan 2022-23
Physical Progress under State Plan

S.No.	Scheme/Item	Unit	Target	Achievement
A	Farm Forestry (Raising of Plants)	No. in Lacs	505.00	496.14
B	Plantation			
1	CAMPA Afforestation	Ha.	10744.79	10711.79
2	NABARD Afforestation	Ha.	14325.00	14300.00
3	Reforestation of Degraded Forest	Ha.	20000.00	20000.00
4	Climate change and Combating desertification	Ha.	10000.00	10000.00
5	Replanting IGNP Area	Ha.	604.91	604.91
6	Bhakhra & Gang Canal	RKM	1181.67	1181.67
7	Environmental Forestry (ETF)	Ha.	600.00	600.00

Source: Development Section, Aranya Bhawan, Jaipur







Annual State Plan 2022-23
District wise Physical Progress under State Plan

(Rs. in Lacs)

S No.	District	Raising of Plants		NABARD Afforestation		Reforestation of Degraded Forest		Climate change		Bhakhara Canal	
		No. in Lacs.		Ha.	Ha.	Ha.	Ha.	Ha.	Ha.	RKM	RKM
		Target	Ach.	Target	Ach.	Target	Ach.	Target	Ach.	Target	Ach.
1.	Ajmer	18.10	18.10	200.00	200.00	1100.00	1100.00				
2.	Alwar	28.20	28.20	600.00	600.00	1250.00	1250.00				
3.	Banswara	14.58	14.58			1650.00	1650.00				
4.	Baran	9.62	9.62	550.00	550.00	850.00	850.00				
5.	Barmer	19.72	19.72					625.00	625.00		
6.	Bharatpur	19.10	11.80	525.00	525.00	300.00	300.00				
7.	Bhilwara	17.58	17.58			1200.00	1200.00				
8.	Bikaner	16.70	16.70					1605.00	1605.00		
9.	Bundi	8.13	8.13	600.00	575.00	400.00	400.00				
10.	Chittorgarh	11.70	11.70	1125.00	1125.00	700.00	700.00				
11.	Churu	15.20	15.20			150.00	150.00	224.00	224.00		
12.	Dausa	11.65	11.65	825.00	825.00	550.00	550.00				
13.	Dholpur	9.63	9.63	450.00	450.00	440.00	440.00				
14.	Dungarpur	10.60	10.60			860.00	860.00				
15.	Ganganagar	13.57	13.57					935.00	935.00		
16.	Hanumangarh	12.55	12.55			200.00	200.00	720.00	720.00	1041.72	1041.72
17.	Jaipur	44.52	43.67			1700.00	1700.00				
18.	Jaisalmer	4.62	4.62					2296.00	2296.00		
19.	Jalore	14.70	14.70			750.00	750.00				
20.	Jhalawar	11.70	11.70	675.00	675.00	650.00	650.00				
21.	Jhunjhunu	15.70	15.70			850.00	850.00	950.00	950.00		
22.	Jodhpur	26.08	26.08			80.00	80.00	270.00	270.00		
23.	Karauli	11.63	11.63	450.00	450.00	100.00	100.00				
24.	Kota	13.20	13.20	650.00	650.00	600.00	600.00				
25.	Nagaur	24.70	24.70			1020.00	1020.00	1005.00	1005.00		
26.	Pali	14.65	14.65			300.00	300.00				
27.	Pratapgarh	6.60	6.60	1950.00	1950.00	500.00	500.00				
28.	Rajsamand	8.60	8.60	325.00	325.00						
29.	S.Madhopur	9.62	9.62	550.00	550.00	600.00	600.00				
30.	Sikar	20.15	20.15			650.00	650.00	1370.00	1370.00		
31.	Sirohi	8.10	8.10	475.00	475.00	350.00	350.00				
32.	Tonk	10.50	9.79	500.00	500.00	950.00	950.00				
33.	Udaipur	23.30	23.30	3875.00	3875.00	1250.00	1250.00				
	Total	505.00	496.14	14325.00	14300.00	20000.00	20000.00	10000.00	10000.00	1041.72	1041.72



Annual State Plan 2022-23
District wise Physical Progress under State Plan(Contd.)

(Lacs)

S No.	District	Gang Canal		Environmental forestry (ETF)		CAMPA		Replanting in IGNP Area	
		RKM	RKM	Ha.	Ha.	Ha.	Ha.	Ha.	Ha.
		Target	Ach.	Target	Ach	Target	Ach.	Target	Ach.
1.	Ajmer					200.00	200.00		
2.	Alwar					600.00	600.00		
3.	Banswara					50.00	17.00		
4.	Baran					550.00	550.00		
5.	Barmer					1.51	1.51		
6.	Bharatpur					100.00	100.00		
7.	Bhilwara					550.00	550.00		
8.	Bikaner					0.00	0.00	189.58	189.58
9.	Bundi					504.85	504.85		
10.	Chittorgarh					900.00	900.00		
11.	Churu					0.00	0.00		
12.	Dausa					0.00	0.00		
13.	Dholpur					300.00	300.00		
14.	Dungarpur					400.00	400.00		
15.	Ganganagar	139.95	139.95			0.00	0.00	209.07	209.07
16.	Hanumangarh					104.85	104.85	206.26	206.26
17.	Jaipur					1100.00	1100.00		
18.	Jaisalmer			600.00	600.00	0.00	0.00		
19.	Jalore					300.00	300.00		
20.	Jhalawar					0.00	0.00		
21.	Jhunjhunu					459.17	459.17		
22.	Jodhpur					59.75	59.75		
23.	Karauli					50.00	50.00		
24.	Kota					606.00	606.00		
25.	Nagaur					150.00	150.00		
26.	Pali					49.72	49.72		
27.	Pratapgarh					500.00	500.00		
28.	Rajsamand					503.95	503.95		
29.	S.Madhopur					300.00	300.00		
30.	Sikar					400.00	400.00		
31.	Sirohi					0.00	0.00		
32.	Tonk					465.00	465.00		
33.	Udaipur					1540.00	1540.00		
	Total	139.95	139.95	600.00	600.00	10744.79	10711.79	604.91	604.91

Source: Development Section, Aranya Bhawan, Jaipur



District Wise Expenditure on Plantation (From 2018-19 to 2022-23)

(Rs. in Lacs)

S.No.	District /Year	2018-19	2019-20	2020-21	2021-22	2022-23	Total
1	Ajmer	268.46	349.59	415.67	1026.89	1008.70	**3069.31**
2	Alwar	673.67	618.73	889.56	1722.72	1932.70	**5837.38**
3	Banswara	517.74	559.77	688.35	1185.58	1226.75	**4178.19**
4	Baran	822.09	407.26	700.34	1237.21	1157.96	**4324.85**
5	Barmer	754.37	657.93	523.47	731.11	1338.97	**4005.84**
6	Bharatpur	124.78	276.85	334.37	640.68	627.48	**2004.15**
7	Bhilwara	265.60	413.52	558.63	1135.11	1416.48	**3789.34**
8	Bikaner	1284.11	1172.95	1138.59	1510.15	2474.12	**7579.92**
9	Bundi	329.16	268.34	399.32	847.16	912.73	**2756.71**
10	Chittorgarh	668.15	600.83	904.30	1716.91	1345.78	**5235.97**
11	Churu	369.16	257.83	287.95	481.47	521.75	**1918.16**
12	Dausa	107.10	177.87	539.09	894.13	785.42	**2503.61**
13	Dholpur	260.41	266.71	565.90	806.57	1089.03	**2988.62**
14	Dungarpur	496.65	489.51	554.88	863.73	1139.36	**3544.13**
15	Ganganagar	793.84	691.02	818.48	1078.63	2142.21	**5524.18**
16	Hanumangarh	725.60	987.62	961.61	1706.31	2790.93	**7172.08**
17	Jaipur	983.62	999.17	1213.70	2172.25	2267.66	**7636.41**
18	Jaisalmer	1969.72	1858.77	1778.92	2354.56	3471.23	**11433.20**
19	Jalore	425.85	433.19	345.91	763.99	941.58	**2910.52**
20	Jhalawar	494.04	344.54	607.85	877.70	1392.70	**3716.82**
21	Jhunjhunu	864.13	835.84	1012.58	1695.96	2102.58	**6511.09**
22	Jodhpur	278.14	143.80	486.39	708.47	1122.27	**2739.07**
23	Karauli	317.72	424.65	458.71	513.32	968.15	**2682.55**
24	Kota	643.18	410.95	642.39	1191.64	943.78	**3831.94**
25	Nagaur	161.30	223.55	687.96	1470.91	2213.91	**4757.63**
26	Pali	384.37	347.79	388.41	462.24	640.00	**2222.82**
27	Pratapgarh	849.06	598.27	993.52	1902.15	1560.47	**5903.47**
28	Rajsamand	224.39	153.46	529.15	591.58	687.23	**2185.81**
29	S.Madhopur	153.64	273.64	636.08	980.57	1162.08	**3206.00**
30	Sikar	782.92	736.80	1141.13	1776.06	2481.81	**6918.72**
31	Sirohi	276.78	336.19	233.83	553.87	589.83	**1990.50**
32	Tonk	252.35	360.68	502.10	1146.78	1168.36	**3430.27**
33	Udaipur	1162.39	990.93	1996.81	4059.15	3244.30	**11453.58**
	Total	**18684.49**	**17668.58**	**23935.94**	**40805.54**	**48868.32**	**149962.86**

Source: Development Section, Aranya Bhawan, Jaipur



Scheme Wise Allotment & Expenditure on Plantation (From 2018-19 to 2022-23)

(Rs. in Lacs)

S.No.	Scheme /Year	2018-19		2019-20		2020-21		2021-22		2022-23		Total	
		Allot.	Exp.	Allot.	Exp.	Allot.	Exp.	Allot.	Exp.	Allot.	Exp.	Allot.	Exp.
1	NABARD Afforestation	2733.16	2610.45	897.62	839.22	3490.18	3170.59	8733.25	8185.73	2533.66	2397.25	**18387.87**	**17203.24**
2	SFDA	165.00	207.59	319.41	138.27	0.00	60.75	115.30	112.79	24.23	0.00	**623.94**	**519.40**
3	CAMPA Afforestation	6463.49	5905.67	8036.80	6812.71	10946.71	10352.78	9004.62	8684.23	11383.09	11087.37	**45834.71**	**42842.76**
4	RFBP - II	3023.78	2958.79	2176.15	1844.11	1340.01	1275.78	828.57	708.95	372.70	355.60	**7741.21**	**7143.23**
5	Replanting in IGNP Areas	1115.73	896.95	1190.00	1049.20	1061.00	1020.26	1117.10	1075.98	1117.10	1093.41	**5600.93**	**5135.80**
6	RDF	2728.74	2504.87	3118.88	2826.45	2950.23	2675.12	11464.19	10937.53	16407.82	16186.39	**36669.86**	**35130.36**
7	Climate Change	2202.91	1798.96	3510.67	2855.31	4388.16	3841.59	7439.55	6718.26	11747.24	11634.43	**29288.53**	**26848.55**
8	Enviromental Forestry (ETF)	753.25	610.80	315.75	230.05	345.30	247.69	500.00	460.85	1095.87	1043.30	**3010.17**	**2592.69**
9	Bhakhara Nagal Canal	350.00	344.90	589.70	493.52	434.83	426.60	554.26	541.82	520.21	516.88	**2449.00**	**2323.72**
10	Gang Canal	199.24	194.90	153.51	118.85	153.51	150.46	153.51	153.44	129.94	126.42	**789.71**	**744.07**
11	Farm Forestry	757.40	650.61	657.90	460.90	925.19	714.31	3538.24	3225.96	4753.66	4427.27	**10632.39**	**9479.05**
	Total	**20492.70**	**18684.49**	**20966.39**	**17668.58**	**26035.12**	**23935.94**	**43448.59**	**40805.54**	**50085.52**	**48868.32**	**161028.32**	**149962.86**

Source: Development Section, Aranya Bhawan, Jaipur



District & Scheme Wise Expenditure on Plantation 2018-19

During year 2018-19

(Rs. in Lacs)

S. No.	District /Schemes	Refores tation of Degraded Forests	Climate change and Combating desertification	Environ mental Forestry /Urban Forestry	Rajasthan Forestry & Bio-diversity Project Phase -II	State Forest Develop ment Agency	Bhakra Nangal Canal Plantation	Gang Canal Plantation	Afforestation works through NABARD	Farm Forestry	CAMPA	Replan tation in IGNP	Total
1	Ajmer	27.50	93.03	4.77			0.00		60.11	20.42	62.63		**268.46**
2	Alwar	0.00	0.00	0.00			0.00		98.59	15.03	560.06		**673.67**
3	Banswara	236.51	0.00	1.78	68.63	71.06	0.00			14.27	125.49		**517.74**
4	Baran	100.69	0.00	1.86			0.00		175.91	7.34	536.29		**822.09**
5	Barmer	0.00	217.85	148.22	206.00		0.00			17.55	164.75		**754.37**
6	Bharatpur	1.48	0.00	2.99			0.00		23.58	9.22	87.51		**124.78**
7	Bhilwara	35.16	0.00	0.00	19.87	5.24	0.00			19.28	186.06		**265.60**
8	Bikaner	0.00	97.74	0.00	892.85		0.00			26.18	115.31	152.03	**1284.11**
9	Bundi	64.59	0.00	0.00			0.00		107.38	9.35	147.83		**329.16**
10	Chittorgarh	104.64	0.00	0.00		26.27	0.00		287.63	21.99	227.63		**668.15**
11	Churu	0.00	85.74	182.95	90.33		0.00			10.14	0.00		**369.16**
12	Dausa	0.00	0.00	0.00			0.00		44.22	12.95	49.93		**107.10**
13	Dholpur	31.60	0.00	0.00			0.00		74.62	9.61	144.58		**260.41**
14	Dungarpur	282.21	0.00	0.00	35.40	5.34	0.00			14.07	159.63		**496.65**
15	Ganganagar	0.00	131.93	0.00			20.49	194.90		24.00	0.00	422.53	**793.84**
16	Hanumangarh	0.00	62.56	0.00			324.41			13.62	2.62	322.39	**725.60**
17	Jaipur	386.51	0.00	118.09	81.31	17.51	0.00		0.00	113.14	267.07		**983.62**
18	Jaisalmer	0.00	321.58	35.49	1146.78		0.00			17.86	448.01		**1969.72**
19	Jalore	75.10	16.48	91.79	38.47	19.12	0.00			10.81	174.07		**425.85**
20	Jhalawar	61.59	0.00	3.91			0.00		141.42	17.78	269.33		**494.04**
21	Jhunjhunu	135.09	255.92	0.00	21.94	3.31	0.00			17.58	430.29		**864.13**
22	Jodhpur	0.00	100.94	18.96	109.73		0.00			11.80	36.70		**278.14**
23	Karauli	2.83	0.00	0.00			0.00		174.49	7.72	132.68		**317.72**
24	Kota	54.94	0.00	0.00		2.77	0.00		373.01	21.00	191.46		**643.18**
25	Nagaur	2.03	100.70	0.00	27.30		0.00			18.71	12.57		**161.30**
26	Pali	27.63	46.23	0.00	134.90	3.51	0.00			21.72	150.38		**384.37**
27	Pratapgarh	247.68	0.00	0.00		36.93	0.00		329.89	13.13	221.43		**849.06**
28	Rajsamand	0.83	0.00	0.00		2.04	0.00		104.77	14.73	102.02		**224.39**
29	S.Madhopur	1.76	0.00	0.00			0.00		66.38	9.44	76.06		**153.64**
30	Sikar	171.33	268.26	0.00	71.03		0.00			18.55	253.76		**782.92**
31	Sirohi	65.22	0.00	0.00	14.25		0.00		42.38	21.60	133.33		**276.78**
32	Tonk	38.12	0.00	0.00			0.00		100.01	7.51	106.71		**252.35**
33	Udaipur	349.81	0.00	0.00		14.50	0.00		406.06	62.52	329.50		**1162.39**
	Total	**2504.87**	**1798.96**	**610.80**	**2958.79**	**207.59**	**344.90**	**194.90**	**2610.45**	**650.61**	**5905.67**	**896.95**	**18684.49**

Source: Development Section, Aranya Bhawan, Jaipur



District & Scheme Wise Expenditure on Plantation 2019-20 During year 2019-20

(Rs. in Lacs)

S. No.	District /Schemes	Reforestation of Degraded Forests	Climate change and Combating desertification	Environmental Forestry /Urban Forestry	Rajasthan Forestry & Bio-diversity Project Phase -II	State Forest Development Agency	Bhakra Nangal Canal Plantation	Gang Canal Plantation	Afforestation works through NABARD	Farm Forestry	CAMPA	Replantation in IGNP	Total
1	Ajmer	14.54	175.35	4.91					16.75	17.08	120.95		**349.59**
2	Alwar	69.43							34.67	18.52	496.11		**618.73**
3	Banswara	219.37			47.76	65.64				9.51	217.50		**559.77**
4	Baran	73.18							61.94	5.66	266.48		**407.26**
5	Barmer		404.33	12.77	159.81					17.48	63.54		**657.93**
6	Bharatpur	86.35		3.53					5.58	4.63	176.76		**276.85**
7	Bhilwara	99.56			13.51					15.83	284.62		**413.52**
8	Bikaner	0.00	209.25	0.00	572.71					18.88	129.84	242.27	**1172.95**
9	Bundi	67.63							24.87	3.82	172.01		**268.34**
10	Chittorgarh	124.23				18.66			103.28	18.85	335.81		**600.83**
11	Churu	0.00	122.65	65.56	62.85					6.77			**257.83**
12	Dausa	63.49							7.95	10.09	96.35		**177.87**
13	Dholpur	36.21							30.64	8.92	190.94		**266.71**
14	Dungarpur	251.66			21.89					10.30	205.66		**489.51**
15	Ganganagar	0.00	125.86				77.23	118.85		11.10		357.98	**691.03**
16	Hanumangarh	0.00	107.48				416.29			14.08	0.82	448.95	**987.62**
17	Jaipur	378.61		81.51	43.50	13.82				75.07	406.66		**999.17**
18	Jaisalmer	0.00	752.72	39.34	683.01					11.68	372.02		**1858.77**
19	Jalore	120.44	3.90	3.81	24.19	10.47				14.63	255.76		**433.19**
20	Jhalawar	52.30							37.77	10.41	244.06		**344.54**
21	Jhunjhunu	63.30	350.78		17.52					13.69	390.55		**835.84**
22	Jodhpur	0.00	66.51	18.61	33.72					8.59	16.37		**143.80**
23	Karauli	27.01							69.82	9.27	318.55		**424.65**
24	Kota	76.34							112.91	9.72	211.98		**410.95**
25	Nagaur	0.54	120.34		16.84					9.07	76.76		**223.55**
26	Pali	9.84	14.18		94.38					11.80	217.60		**347.79**
27	Pratapgarh	214.18				24.83			106.39	6.25	246.63		**598.27**
28	Rajsamand								33.30	10.13	110.03		**153.46**
29	S.Madhopur	44.57							10.77	8.01	210.28		**273.64**
30	Sikar	71.29	401.96		48.10					17.36	198.09		**736.80**
31	Sirohi	120.96			4.32				19.35	6.71	184.85		**336.19**
32	Tonk	102.72							28.88	1.86	227.22		**360.68**
33	Udaipur	438.71				4.84			134.35	45.11	367.92		**990.93**
	Total	**2826.45**	**2855.31**	**230.05**	**1844.11**	**138.27**	**493.52**	**118.85**	**839.22**	**460.90**	**6812.71**	**1049.20**	**17668.58**

Source: Development Section, Aranya Bhawan, Jaipur



District & Scheme Wise Expenditure on Plantation 2020-21 During year 2020-21

(Rs. in Lacs)

District /Schemes	Reforestation of Degraded Forests	Climate change and Combating desertification	Environmental Forestry/ Urban Forestry	Rajasthan Forestry & Bio-diversity Project Phase -II	State Forest Development Agency	Bhakra Nangal Canal Plantation	Gang Canal Plantation	Afforestation works through NABARD	Farm Forestry	CAMPA	Replantation in IGNP	Total
Ajmer	3.86	142.23	5.23					131.94	20.20	112.22		**415.67**
Alwar	110.95							171.72	26.83	580.06		**889.56**
Banswara	247.59			12.26	31.59				18.22	378.69		**688.35**
Baran	159.63							159.17	9.69	371.85		**700.34**
Barmer		332.48	34.26	80.69					24.96	51.07		**523.47**
Bharatpur	66.52		3.44					64.44	11.17	188.80		**334.37**
Bhilwara	126.72			0.83					24.21	406.87		**558.63**
Bikaner		354.06		418.97					18.43	97.92	249.22	**1138.59**
Bundi	60.47							122.28	11.58	204.99		**399.32**
Chittorgarh	49.46				3.61			275.44	24.95	550.85		**904.30**
Churu		179.44	33.50	64.80					10.21	0.00		**287.95**
Dausa	72.75							162.05	16.61	287.68		**539.09**
Dholpur	89.71							127.62	18.36	330.21		**565.90**
Dungarpur	222.42			8.07					12.43	311.96		**554.88**
Ganganagar		203.71				78.22	150.46		16.97	0.89	368.23	**818.48**
Hanumangarh		165.30				348.38			21.62	23.49	402.82	**961.61**
Jaipur	311.68		34.92	16.96	1.81				104.69	743.64		**1213.70**
Jaisalmer		823.68	89.10	464.39					16.79	384.95		**1778.92**
Jalore	84.54	1.80		10.03	12.02				15.38	222.13		**345.91**
Jhalawar	56.73							93.46	13.89	443.77		**607.85**
Jhunjhunu	18.53	495.35		8.08					19.91	470.71		**1012.58**
Jodhpur		103.57	47.24	110.92					39.37	185.29		**486.39**
Karauli	33.05							164.75	12.44	248.47		**458.71**
Kota	44.55							237.65	16.84	343.35		**642.39**
Nagaur	1.35	393.66		6.53					23.86	262.56		**687.96**
Pali	2.37	23.43		42.55					20.36	299.71		**388.41**
Pratapgarh	282.92				4.01			371.59	16.35	318.65		**993.52**
Rajsamand	2.77							60.50	12.96	452.92		**529.15**
S.Madhopur	97.90							137.09	12.54	388.56		**636.08**
Sikar	25.00	622.89		28.76					22.20	442.28		**1141.13**
Sirohi	56.54			1.94				51.33	10.21	113.81		**233.83**
Tonk	139.46							129.35	6.65	226.64		**502.10**
Udaipur	307.67				7.71			710.21	63.43	907.79		**1996.81**
Total	**2675.12**	**3841.59**	**247.69**	**1275.78**	**60.75**	**426.60**	**150.46**	**3170.59**	**714.31**	**10352.78**	**1020.26**	**23935.94**

Source: Development Section, Aranya Bhawan, Jaipur



District & Scheme Wise Expenditure on Plantation 2021-22 During year 2021-22

(Rs. in Lacs)

S. No.	District /Schemes	Refores tation of Degraded Forests	Climate change and Combating desertifica tion	Environ mental Forestry /Urban Forestry	Rajasthan Forestry & Bio-diversity Project Phase -II	State Forest Develop ment Agency	Bhakra Nangal Canal Planta tion	Gang Canal Planta tion	Affores tation works through NABARD	Farm Forestry	CAMPA	Replan tation in IGNP	Total
1	Ajmer	535.67	85.32	4.46					149.22	117.54	134.68		**1026.89**
2	Alwar	678.16							362.41	147.75	534.41		**1722.72**
3	Banswara	956.85				6.47				81.86	140.39		**1185.58**
4	Baran	479.03							297.44	56.80	403.93		**1237.21**
5	Barmer		440.17	9.98	73.24					107.62	100.10		**731.11**
6	Bharatpur	158.74		4.98					270.59	98.94	107.43		**640.68**
7	Bhilwara	661.03								115.41	358.67		**1135.11**
8	Bikaner		855.89		238.66					114.41	57.85	243.34	**1510.15**
9	Bundi	207.69							294.27	49.37	295.83		**847.16**
10	Chittorgarh	344.40				83.46			631.45	82.56	575.04		**1716.91**
11	Churu	68.94	281.18	7.24	41.55					82.56			**481.47**
12	Dausa	295.87							447.61	70.14	80.51		**894.13**
13	Dholpur	262.53							263.40	50.17	230.47		**806.57**
14	Dungarpur	523.88								66.82	273.03		**863.73**
15	Ganganagar		488.35				52.03	153.44		94.45	0.38	289.98	**1078.63**
16	Hanumangarh	98.05	426.80				489.79			80.46	68.56	542.65	**1706.31**
17	Jaipur	986.38		36.72		9.59				437.99	701.56		**2172.25**
18	Jaisalmer		1501.76	192.48	260.78					41.12	358.43		**2354.56**
19	Jalore	415.19	1.08							84.24	263.49		**763.99**
20	Jhalawar	296.14							330.89	71.24	179.43		**877.70**
21	Jhunjhunu	438.82	715.11		10.87					112.63	418.53		**1695.96**
22	Jodhpur	34.49	196.67	200.00	46.47					145.09	85.75		**708.47**
23	Karauli	65.05							279.50	63.23	105.53		**513.32**
24	Kota	314.74							375.97	87.04	413.89		**1191.64**
25	Nagaur	485.91	720.04		1.97					133.09	129.91		**1470.91**
26	Pali	177.24	13.70		20.37					85.69	165.24		**462.24**
27	Pratapgarh	362.14				12.97			1160.08	52.33	314.63		**1902.15**
28	Rajsamand								194.43	55.78	341.37		**591.58**
29	S.Madhopur	342.66							330.39	66.20	241.32		**980.57**
30	Sikar	340.29	992.19	5.00	15.04					105.87	317.67		**1776.06**
31	Sirohi	188.20							256.58	49.31	59.78		**553.87**
32	Tonk	517.57							287.34	61.46	280.41		**1146.78**
33	Udaipur	701.87				0.30			2254.16	156.80	946.02		**4059.15**
	Total	**10937.53**	**6718.26**	**460.85**	**708.95**	**112.79**	**541.82**	**153.44**	**8185.73**	**3225.96**	**8684.23**	**1075.98**	**40805.54**

Source: Development Section, Aranya Bhawan, Jaipur



District & Scheme Wise Expenditure on Plantation 2022-23 During year 2022-23

(Rs. in Lacs)

S. No.	District /Schemes	Reforestation of Degraded Forests	Climate change and Combating desertification	Environmental Forestry /Urban Forestry (ETF)	Rajasthan Forestry & Bio-diversity Project Phase -II	Bhakra Nangal Canal Plantation	Gang Canal Plantation	Afforestation works through NABARD	Farm Forestry	CAMPA	Replantation in IGNP	Total
1	Ajmer	531.40	78.51	4.75				41.33	151.85	200.86		**1008.70**
2	Alwar	921.93						101.35	241.69	667.73		**1932.70**
3	Banswara	872.14							125.94	228.67		**1226.75**
4	Baran	622.60						83.15	64.29	387.92		**1157.96**
5	Barmer	12.25	1017.37	9.98	52.77				168.14	78.46		**1338.97**
6	Bharatpur	100.03		4.85				88.32	119.70	314.58		**627.48**
7	Bhilwara	829.68							158.25	428.55		**1416.48**
8	Bikaner		1737.52		110.53				123.89	236.53	265.65	**2474.12**
9	Bundi	312.55						88.00	69.07	443.11		**912.73**
10	Chittorgarh	613.19						190.05	107.42	435.12		**1345.78**
11	Churu	99.47	241.21	11.47	35.26				134.34			**521.75**
12	Dausa	320.86						148.32	101.69	214.55		**785.42**
13	Dholpur	631.81						76.80	85.18	295.24		**1089.03**
14	Dungarpur	782.69							94.63	262.04		**1139.36**
15	Ganganagar		1202.30			32.24	126.42		118.60	309.87	352.78	**2142.21**
16	Hanumangarh	315.50	1192.73			484.64			124.92	198.16	474.98	**2790.93**
17	Jaipur	1115.08		39.33					458.96	654.29		**2267.66**
18	Jaisalmer		2689.63	248.07	98.40				44.34	390.79		**3471.23**
19	Jalore	439.52	117.40						121.25	263.41		**941.58**
20	Jhalawar	605.62		1.97				102.84	100.03	582.24		**1392.70**
21	Jhunjhunu	605.29	724.11		6.39				141.31	625.48		**2102.58**
22	Jodhpur	12.51	371.21	463.39	26.67				196.99	51.50		**1122.27**
23	Karauli	421.16						80.84	92.40	373.75		**968.15**
24	Kota	266.08						100.58	129.70	447.42		**943.78**
25	Nagaur	481.17	1114.11						214.02	404.61		**2213.91**
26	Pali	273.86	4.98		14.41				131.17	215.58		**640.00**
27	Pratapgarh	903.51						314.38	61.15	281.43		**1560.47**
28	Rajsamand	247.99						62.60	79.48	297.16		**687.23**
29	S.Madhopur	713.35						93.47	103.08	252.18		**1162.08**
30	Sikar	594.86	1143.35	259.49	11.17				177.04	295.90		**2481.81**
31	Sirohi	283.48						87.76	76.03	142.56		**589.83**
32	Tonk	627.29						102.66	90.90	347.51		**1168.36**
33	Udaipur	1629.52						634.80	219.82	760.16		**3244.30**
	Total	**16186.39**	**11634.43**	**1043.30**	**355.60**	**516.88**	**126.42**	**2397.25**	**4427.27**	**11087.37**	**1093.41**	**48868.32**

Source: Development Section, Aranya Bhawan, Jaipur


CAMPA



District Wise Allotment & Expenditure Under CAMPA Scheme (from 2018-19 to 2022-23)

(Rs. in Lacs)

S.N.	Name of District	2018-19		2019-20		2020-21		2021-22		2022-23		Total	
		Allot.	Exp.	Allot.	Exp.	Allot.	Exp.	Allot.	Exp.	Allot.	Exp.	Allot.	Exp.
1	Ajmer	236.03	211.90	370.10	269.60	457.42	328.49	274.23	264.96	281.71	275.62	**1619.48**	**1350.57**
2	Alwar	3563.22	1599.12	1150.79	944.13	1094.94	981.08	1163.95	1158.31	2924.84	2462.23	**9897.73**	**7144.88**
3	Banswara	226.99	218.97	303.25	295.22	469.95	468.74	218.39	213.16	327.51	321.67	**1546.09**	**1517.76**
4	Baran	920.23	586.49	608.94	430.75	679.01	564.20	785.79	649.74	751.95	639.91	**3745.92**	**2871.10**
5	Barmer	257.70	248.32	182.64	156.42	206.26	193.49	194.45	172.63	168.83	160.15	**1009.88**	**931.01**
6	Bharatpur	263.80	261.17	382.47	348.62	481.41	461.26	202.92	200.44	555.83	540.75	**1886.45**	**1812.26**
7	Bhilwara	236.88	236.30	374.44	334.39	549.70	549.58	454.21	454.08	510.54	510.11	**2125.77**	**2084.47**
8	Bikaner	288.89	184.99	453.28	167.14	365.25	296.47	214.76	152.17	484.73	410.12	**1806.91**	**1210.90**
9	Bundi	263.18	227.29	363.18	231.52	389.00	335.62	452.17	384.20	800.45	773.21	**2267.99**	**1951.84**
10	Chittorgarh	509.18	484.72	813.72	535.98	1238.01	1154.66	875.72	834.33	911.54	893.76	**4348.16**	**3903.46**
11	Churu	49.45	48.38	63.37	38.55	41.04	32.54	50.50	47.87	100.50	92.65	**304.86**	**259.98**
12	Dausa	98.35	96.34	184.76	171.48	346.67	344.21	189.98	178.50	306.27	301.67	**1126.02**	**1092.20**
13	Dholpur	362.65	356.18	303.22	298.62	509.45	460.35	280.54	253.32	385.11	356.16	**1840.97**	**1724.63**
14	Dungarpur	233.63	224.56	293.76	266.66	432.43	416.63	394.83	382.90	346.02	341.29	**1700.66**	**1632.04**
15	Ganganagar	58.35	55.85	9.49	6.43	29.52	22.90	38.55	34.54	354.84	333.89	**490.75**	**453.61**
16	Hanumangarh	56.97	55.27	40.79	32.72	125.32	113.39	276.45	252.09	268.53	264.80	**768.06**	**718.27**
17	Jaipur	1866.33	1624.61	966.73	830.16	1531.92	1424.99	1280.41	1212.57	1747.27	1688.02	**7392.67**	**6780.34**
18	Jaisalmer	571.23	553.16	665.81	559.37	983.71	645.33	787.84	709.57	500.61	469.60	**3509.19**	**2937.04**
19	Jalore	283.84	261.72	357.89	329.48	403.59	397.43	418.88	409.32	333.42	326.47	**1797.63**	**1724.42**
20	Jhalawar	422.41	386.50	605.38	271.90	910.03	711.60	385.11	327.68	735.86	714.38	**3058.79**	**2412.06**
21	Jhunjhunu	768.31	757.26	712.89	634.64	886.81	883.77	792.82	789.82	1023.48	974.16	**4184.31**	**4039.65**
22	Jodhpur	122.93	91.81	69.64	23.58	363.50	269.97	201.22	178.33	201.09	161.74	**958.37**	**725.42**
23	Karauli	761.10	585.22	730.04	561.08	856.88	778.26	924.45	901.47	1232.43	1076.78	**4504.91**	**3902.80**
24	Kota	801.44	574.81	1036.01	646.16	2102.75	976.12	3283.51	2756.61	2145.67	1959.75	**9369.38**	**6913.45**
25	Nagaur	126.88	110.79	235.37	104.07	445.68	444.75	221.81	218.58	552.74	532.82	**1582.46**	**1411.01**
26	Pali	205.66	204.02	268.32	222.79	394.05	381.78	211.56	201.10	275.37	268.04	**1354.96**	**1277.72**
27	Pratapgarh	350.37	326.19	374.60	286.05	615.39	598.47	671.86	656.61	545.86	541.19	**2558.08**	**2408.51**
28	Rajsamand	265.23	265.22	509.56	424.32	1025.13	1009.49	729.52	725.10	469.39	468.80	**2998.82**	**2892.92**
29	S.Madhopur	1727.78	907.84	793.20	614.67	808.74	749.72	564.39	548.03	489.97	473.36	**4384.10**	**3293.63**
30	Sikar	448.19	437.56	392.44	329.86	761.60	754.88	413.67	410.88	425.13	423.49	**2441.04**	**2356.67**
31	Sirohi	320.72	304.20	503.38	440.21	450.74	412.59	252.33	228.66	334.77	324.98	**1861.95**	**1710.65**
32	Tonk	286.25	283.30	321.41	273.18	379.74	359.60	429.39	390.42	531.16	509.93	**1947.96**	**1816.43**
33	Udaipur	560.31	512.18	651.88	564.54	1783.19	1714.98	1969.30	1914.73	1345.71	1313.94	**6310.38**	**6020.38**
	Total	**17514.48**	**13282.24**	**15092.75**	**11644.30**	**22118.83**	**19237.34**	**19605.52**	**18212.72**	**22369.13**	**20905.45**	**96700.71**	**83282.06**

Source: Campa Section, Aranya Bhawan, Jaipur





District wise Financial Target & Achievement of Works done under CAMPA Scheme During 2021-22

Rs. In lacs

S.N.	Name of Division	NFL Plantation		DFL Plantation		ANR Plantation		4 feet Wall		6 feet wall		Anicut III	
		Target	Ach.	Target	Ach.	Target	Ach.	Target	Ach.	Target	Ach.	Target	Ach.
1	Ajmer	3.97	2.43	14.36	13.90	120.39	118.35	26.20	26.19	0.00	0.00	0.00	0.00
2	Alwar	6.80	6.71	169.81	168.60	360.73	359.09	34.06	33.99	33.50	33.54	6.50	6.42
3	Banswara	8.55	8.11	17.99	17.93	114.94	114.36	13.10	13.17	0.00	0.00	0.00	0.00
4	Baran	57.61	52.85	72.37	57.64	306.85	293.43	26.20	18.82	0.00	0.00	0.00	0.00
5	Barmer	1.75	1.01	36.63	36.00	1.94	1.94	0.00	0.00	0.00	0.00	0.00	0.00
6	Bharatpur	0.00	0.00	11.43	11.21	97.31	96.22	26.20	26.20	0.00	0.00	0.00	0.00
7	Bhilwara	4.93	4.93	66.00	66.00	261.64	261.64	26.20	26.20	0.00	0.00	13.00	13.00
8	Bikaner	4.26	3.90	55.05	46.95	7.29	6.99	34.19	11.20	0.00	0.00	0.00	0.00
9	Bundi	13.40	9.89	71.17	60.64	243.99	225.30	20.96	18.81	0.00	0.00	0.00	0.00
10	Chittorgarh	2.61	2.46	60.12	40.16	545.20	532.41	26.20	26.14	50.25	50.23	26.00	25.97
11	Churu	0.00	0.00	0.00	0.00	0.00	0.00	26.20	26.18	0.00	0.00	0.00	0.00
12	Dausa	0.00	0.00	13.46	13.30	72.57	67.22	26.20	25.38	0.00	0.00	6.50	5.93
13	Dholpur	10.03	8.43	66.14	41.72	180.37	180.32	0.00	0.00	0.00	0.00	0.00	0.00
14	Dungarpur	5.14	4.86	2.45	2.37	268.03	265.79	26.20	26.20	0.00	0.00	0.00	0.00
15	Ganganagar	0.00	0.00	0.38	0.38	0.00	0.00	0.00	0.00	0.00	0.00	0.00	0.00
16	Hanumangarh	0.19	0.13	4.74	4.12	5.12	5.12	39.30	38.57	0.00	0.00	0.00	0.00
17	Jaipur	5.44	5.25	22.57	22.46	680.93	673.85	52.40	52.38	108.88	108.81	19.50	19.48
18	Jaisalmer	314.10	302.55	31.05	28.57	0.00	0.00	34.06	31.74	24.62	22.59	0.00	0.00
19	Jalore	0.06	0.05	14.64	13.84	189.82	188.91	26.20	26.19	60.64	60.31	0.00	0.00
20	Jhalawar	102.17	92.07	33.55	27.48	65.24	59.88	26.20	22.92	0.00	0.00	6.50	6.34
21	Jhunjhunu	2.17	2.17	174.05	173.95	242.47	242.41	26.20	26.18	0.00	0.00	0.00	0.00
22	Jodhpur	3.81	3.69	26.40	24.31	38.89	38.40	0.00	0.00	0.00	0.00	0.00	0.00
23	Karauli	2.12	2.06	15.84	15.45	90.56	88.03	0.00	0.00	0.00	0.00	0.00	0.00
24	Kota	67.41	64.24	64.16	54.76	303.04	294.89	26.20	24.94	117.52	116.89	13.00	12.18
25	Nagaur	0.24	0.24	31.36	31.36	89.90	89.61	26.20	26.20	0.00	0.00	0.00	0.00
26	Pali	2.68	2.67	58.12	55.84	78.35	76.14	0.00	0.00	0.00	0.00	0.00	0.00
27	Pratapgarh	4.46	4.38	7.74	7.63	304.40	302.61	65.50	65.42	0.00	0.00	13.00	12.99
28	Rajsamand	1.50	1.49	3.84	2.34	337.81	337.55	52.40	52.40	117.25	117.24	13.00	13.00
29	S.Madhopur	0.67	0.65	6.36	6.33	236.60	234.33	26.20	26.11	66.85	66.73	26.00	24.81
30	Sikar	5.28	5.27	23.85	23.80	288.76	288.60	13.10	13.10	0.00	0.00	0.00	0.00
31	Sirohi	2.82	2.51	33.83	28.98	30.87	28.30	26.20	24.89	16.75	16.75	26.00	25.31
32	Tonk	22.26	16.10	45.37	44.19	226.66	220.11	26.20	20.85	0.00	0.00	13.00	12.99
33	Udaipur	70.64	61.18	31.06	27.73	875.94	857.11	39.30	39.24	161.67	161.53	32.50	31.80
	Total	727.07	672.31	1285.91	1169.94	6666.60	6548.91	817.57	769.61	757.92	754.61	214.50	210.22

Source: Campa Section, Aranya Bhawan, Jaipur



District wise Financial Target & Achievement of Works done under CAMPA Scheme During 2021-22 cont.

Rs. In Lacs

S.N.	Name of Division	Anicut II		MPT		Boundry Pillers		Forest Chowkies		OCR		Other Schemes	
		Target	Ach.	Target	Ach.	Target	Ach.	Target	Ach.	Target	Ach.	Target	Ach.
1	Ajmer	0.00	0.00	0.00	0.00	0.00	0.00	5.50	5.50	0.00	0.00	103.80	98.60
2	Alwar	15.00	14.74	0.00	0.00	6.11	5.48	11.00	10.88	10.50	10.49	509.94	508.37
3	Banswara	0.00	0.00	0.00	0.00	12.75	11.31	0.00	0.00	0.00	0.00	51.06	48.29
4	Baran	0.00	0.00	0.00	0.00	0.00	0.00	0.00	0.00	0.00	0.00	322.76	226.99
5	Barmer	0.00	0.00	0.00	0.00	15.28	0.56	5.50	5.50	10.50	10.46	122.86	117.16
6	Bharatpur	0.00	0.00	0.00	0.00	2.35	2.29	0.00	0.00	0.00	0.00	65.63	64.53
7	Bhilwara	11.25	11.25	0.00	0.00	11.75	11.75	0.00	0.00	0.00	0.00	59.44	59.31
8	Bikaner	0.00	0.00	0.00	0.00	0.94	0.94	5.50	5.49	10.50	8.91	97.03	67.78
9	Bundi	0.00	0.00	0.00	0.00	4.70	1.78	0.00	0.00	10.50	10.42	87.45	57.37
10	Chittorgarh	22.50	22.37	0.00	0.00	5.57	3.59	11.00	10.98	10.50	9.36	115.76	110.65
11	Churu	0.00	0.00	0.00	0.00	1.18	1.17	0.00	0.00	0.00	0.00	23.13	20.52
12	Dausa	3.75	3.52	0.00	0.00	5.88	5.64	5.50	5.48	10.50	7.67	45.63	44.36
13	Dholpur	0.00	0.00	0.00	0.00	0.00	0.00	0.00	0.00	0.00	0.00	24.00	22.85
14	Dungarpur	15.00	14.91	0.00	0.00	25.85	17.74	5.50	5.49	0.00	0.00	46.66	45.52
15	Ganganagar	0.00	0.00	0.00	0.00	7.05	7.05	0.00	0.00	0.00	0.00	31.12	27.12
16	Hanumangarh	3.75	3.75	0.00	0.00	11.75	11.75	0.00	0.00	0.00	0.00	211.60	188.66
17	Jaipur	15.00	15.05	0.00	0.00	2.83	2.18	11.00	11.00	0.00	0.00	361.87	302.11
18	Jaisalmer	0.00	0.00	0.00	0.00	4.70	0.00	11.00	10.99	0.00	0.00	368.31	313.12
19	Jalore	7.50	7.34	7.00	6.81	12.93	12.59	0.00	0.00	0.00	0.00	100.11	93.29
20	Jhalawar	3.75	3.75	0.00	0.00	6.21	4.29	0.00	0.00	0.00	0.00	141.47	110.94
21	Jhunjhunu	7.50	7.50	0.00	0.00	2.35	2.14	5.50	5.50	0.00	0.00	332.57	329.98
22	Jodhpur	0.00	0.00	0.00	0.00	2.35	2.23	5.50	5.50	0.00	0.00	124.27	104.20
23	Karauli	0.00	0.00	0.00	0.00	11.75	6.55	0.00	0.00	0.00	0.00	804.18	789.39
24	Kota	11.25	5.60	0.00	0.00	0.00	0.00	5.50	5.49	0.00	0.00	2675.41	2177.62
25	Nagaur	0.00	0.00	0.00	0.00	0.00	0.00	5.50	5.50	0.00	0.00	68.60	65.68
26	Pali	0.00	0.00	0.00	0.00	4.70	4.14	0.00	0.00	0.00	0.00	67.70	62.30
27	Pratapgarh	11.25	7.43	0.00	0.00	4.71	4.30	5.50	5.49	0.00	0.00	255.29	246.35
28	Rajsamand	11.25	11.24	0.00	0.00	4.70	4.70	5.50	5.50	0.00	0.00	182.28	179.65
29	S.Madhopur	22.50	22.38	10.50	8.41	2.35	2.35	5.50	5.50	0.00	0.00	160.86	150.42
30	Sikar	7.50	7.48	0.00	0.00	2.35	2.30	5.50	5.50	0.00	0.00	67.33	64.83
31	Sirohi	26.25	25.78	0.00	0.00	4.70	4.19	5.50	5.49	10.50	10.63	68.92	55.84
32	Tonk	11.25	11.21	14.00	13.24	9.56	5.28	5.50	5.42	0.00	0.00	55.59	41.02
33	Udaipur	48.75	48.51	14.00	13.80	19.28	16.42	5.50	4.39	10.50	9.82	660.16	643.21
	Total	**255.00**	**243.81**	**45.50**	**42.26**	**206.61**	**154.69**	**132.00**	**130.59**	**84.00**	**77.75**	**8412.83**	**7438.02**

Source: Campa Section, Aranya Bhawan, Jaipur



District wise Financial Target & Achievement of Works done under CAMPA Scheme During 2022-23

Rs. In lacs

S.N.	Name of Division	NFL Plantation		DFL Plantation		ANR Plantation		4 feet Wall		6 feet wall		Anicut III		Anicut II	
		Target	Ach.	Target	Ach.	Target	Ach.	Target	Ach.	Target	Ach.	Target	Ach.	Target	Ach.
1	Ajmer	2.82	2.82	13.10	12.71	184.34	181.72	26.20	26.06	0.00	0.00	0.00	0.00	0.00	0.00
2	Alwar	7.60	7.46	163.85	160.38	501.49	499.88	52.40	52.22	83.75	83.66	13.00	12.85	11.25	11.22
3	Banswara	5.60	5.59	6.68	6.52	220.80	216.57	26.20	26.26	0.00	0.00	0.00	0.00	7.50	7.50
4	Baran	53.48	38.03	114.94	97.54	264.03	252.35	46.23	43.23	0.00	0.00	6.50	6.49	3.75	3.75
5	Barmer	2.83	2.30	34.04	31.93	2.16	2.12	31.44	31.32	0.00	0.00	6.50	6.28	0.00	0.00
6	Bharatpur	0.97	0.00	12.37	12.12	257.99	253.64	39.30	37.09	50.25	50.00	6.50	6.46	3.75	3.75
7	Bhilwara	2.40	2.39	75.56	75.56	305.35	305.35	26.20	26.20	0.00	0.00	6.50	6.50	3.75	3.75
8	Bikaner	3.80	3.69	79.50	68.05	4.58	4.48	25.72	25.01	0.00	0.00	0.00	0.00	0.00	0.00
9	Bundi	18.50	15.53	81.96	75.60	317.77	303.94	39.30	39.09	150.74	150.58	6.50	6.50	3.75	3.75
10	Chittorgarh	2.13	2.11	36.18	29.35	369.10	365.97	39.30	39.29	67.00	66.99	13.00	12.99	15.00	14.99
11	Churu	0.00	0.00	0.00	0.00	0.00	0.00	26.20	23.49	40.20	38.75	6.50	6.50	0.00	0.00
12	Dausa	0.00	0.00	6.80	6.79	177.85	174.85	26.20	25.99	0.00	0.00	6.50	6.47	0.00	0.00
13	Dholpur	3.46	3.45	68.85	67.11	226.18	224.68	39.30	39.26	0.00	0.00	0.00	0.00	0.00	0.00
14	Dungarpur	2.39	2.28	2.72	2.59	256.70	255.51	26.20	26.20	0.00	0.00	6.50	6.49	0.00	0.00
15	Ganganagar	0.00	0.00	19.40	16.14	0.00	0.00	0.00	0.00	0.00	0.00	0.00	0.00	0.00	0.00
16	Hanumangarh	0.21	0.21	3.36	3.34	2.03	1.59	13.10	12.93	0.00	0.00	0.00	0.00	0.00	0.00
17	Jaipur	8.57	8.54	63.91	63.44	582.79	574.95	104.80	104.83	110.55	110.13	39.00	38.75	15.00	14.91
18	Jaisalmer	282.46	272.81	36.74	36.54	0.00	0.00	13.10	13.10	0.86	0.86	0.00	0.00	0.00	0.00
19	Jalore	0.06	0.06	16.09	15.69	208.29	207.06	26.20	25.80	0.24	0.24	6.50	6.50	3.75	3.75
20	Jhalawar	278.33	269.00	20.77	19.25	228.11	225.05	39.30	39.27	0.00	0.00	6.50	6.49	3.75	3.71
21	Jhunjhunu	0.70	0.70	173.69	173.64	252.83	252.78	13.10	13.06	0.00	0.00	6.50	6.50	3.75	3.75
22	Jodhpur	3.47	2.67	28.56	19.85	15.45	12.65	0.00	0.00	0.00	0.00	0.00	0.00	0.00	0.00
23	Karauli	2.37	2.35	17.61	16.67	308.82	305.15	39.30	39.37	83.75	83.59	19.50	19.41	7.50	7.46
24	Kota	84.11	76.93	46.28	40.76	336.08	329.73	39.30	39.08	33.51	33.50	18.63	18.50	8.20	8.17
25	Nagaur	0.27	0.27	16.06	15.93	176.90	176.66	13.10	13.10	50.25	34.36	0.00	0.00	0.00	0.00
26	Pali	3.53	3.52	63.12	60.40	131.27	131.00	20.96	20.95	0.00	0.00	6.50	4.71	3.75	3.75
27	Pratapgarh	5.24	5.07	8.61	8.34	265.81	264.59	91.70	91.67	0.00	0.00	6.50	6.50	11.25	11.16
28	Rajsamand	4.18	4.19	4.26	4.26	250.99	250.98	26.20	26.20	67.00	67.00	13.00	13.00	7.50	7.50
29	S.Madhopur	0.42	0.31	2.67	2.84	253.61	249.02	26.20	26.14	100.50	99.86	20.64	21.85	7.50	8.18
30	Sikar	3.17	3.16	26.51	26.49	266.65	266.25	26.20	26.24	33.50	33.50	0.00	0.00	3.75	3.75
31	Sirohi	9.04	8.37	36.71	36.40	63.85	63.16	27.51	27.95	67.00	66.99	13.00	12.65	11.25	10.90
32	Tonk	6.80	6.42	48.44	46.12	218.89	215.48	44.64	44.59	0.00	0.00	6.50	6.36	3.75	3.17
33	Udaipur	31.33	30.69	50.00	49.05	667.72	661.43	78.60	78.16	67.00	66.94	26.06	25.93	11.27	11.16
	Total	**830.24**	**780.91**	**1379.35**	**1301.41**	**7318.43**	**7228.61**	**1113.49**	**1103.14**	**1006.10**	**986.94**	**266.83**	**264.68**	**150.72**	**150.01**

Source: Campa Section, Aranya Bhawan, Jaipur



District wise Financial Target & Achievement of Works done under CAMPA Scheme During 2022-23 cont.

S.N.	Name of Division	MPT		Boundry Pillers		Forest Chowkies		OCR		Toilet Facilites		Other Schemes	
		Target	Ach.	Target	Ach.	Target	Ach.	Target	Ach.	Target	Ach.	Target	Ach.
1	Ajmer	0.70	0.70	2.35	2.24	0.00	0.00	0.00	0.00	1.60	1.60	50.589	47.7695
2	Alwar	7.00	6.95	27.03	23.87	0.00	0.00	11.75	11.75	1.60	1.60	2044.13	1590.4
3	Banswara	2.10	2.10	28.34	28.28	8.50	8.50	0.00	0.00	1.60	1.59	20.1794	18.7775
4	Baran	0.00	0.00	11.75	6.30	0.00	0.00	11.75	11.51	0.00	0.00	239.522	180.705
5	Barmer	0.00	0.00	4.70	4.70	0.00	0.00	0.00	0.00	0.00	0.00	87.1543	81.4907
6	Bharatpur	0.70	0.70	14.16	13.17	25.50	24.24	11.75	10.98	1.60	1.60	130.988	127.012
7	Bhilwara	1.40	1.40	11.75	11.75	0.00	0.00	0.00	0.00	0.00	0.00	77.6294	77.2049
8	Bikaner	0.00	0.00	4.70	3.75	17.00	14.98	23.50	21.20	0.00	0.00	325.939	268.967
9	Bundi	0.70	0.69	10.80	10.52	8.50	8.50	23.50	21.64	0.00	0.00	138.426	136.859
10	Chittorgarh	3.50	3.49	14.10	9.64	8.50	8.50	0.18	0.18	1.60	1.45	341.958	338.834
11	Churu	1.40	1.40	1.18	1.17	17.00	14.35	0.00	0.00	0.00	0.00	8.02873	6.98055
12	Dausa	1.40	1.08	5.88	5.64	8.50	8.40	14.58	14.55	0.00	0.00	58.5725	57.893
13	Dholpur	0.00	0.00	23.50	0.00	8.50	8.50	0.00	0.00	0.00	0.00	15.3207	13.1612
14	Dungarpur	0.00	0.00	4.50	2.86	0.00	0.00	11.75	11.72	1.60	1.60	33.6554	32.0458
15	Ganganagar	0.00	0.00	4.70	4.70	8.50	8.50	0.00	0.00	0.00	0.00	322.239	304.544
16	Hanumangarh	1.40	1.38	6.11	6.10	8.50	8.50	11.75	11.75	0.00	0.00	222.064	219.006
17	Jaipur	4.90	4.80	9.68	7.83	8.50	8.49	11.75	11.74	2.80	2.80	785.019	736.815
18	Jaisalmer	0.00	0.00	2.35	2.35	8.50	8.50	11.75	11.65	0.00	0.00	144.849	123.806
19	Jalore	1.40	1.36	3.53	3.30	0.00	0.00	11.75	11.75	0.00	0.00	55.6162	50.962
20	Jhalawar	1.40	1.37	12.14	10.89	0.00	0.00	11.75	11.75	0.00	0.00	133.819	127.607
21	Jhunjhunu	2.10	2.10	11.75	11.71	8.50	8.50	0.00	0.00	0.00	0.00	550.558	501.429
22	Jodhpur	0.00	0.00	4.70	0.59	8.50	8.34	0.00	0.00	0.00	0.00	140.417	117.632
23	Karauli	1.40	1.39	20.67	19.24	0.00	0.00	0.00	0.00	0.00	0.00	731.51	582.151
24	Kota	2.10	1.97	16.45	14.98	8.50	8.48	0.00	0.00	0.00	0.00	1552.51	1387.63
25	Nagaur	0.00	0.00	7.05	5.69	17.00	17.00	0.00	0.00	0.00	0.00	272.1	269.811
26	Pali	1.40	1.39	4.70	3.30	0.00	0.00	0.00	0.00	0.00	0.00	40.1483	39.0024
27	Pratapgarh	2.80	2.79	11.78	11.70	0.00	0.00	0.00	0.00	1.60	1.58	140.575	137.789
28	Rajsamand	1.40	1.40	2.35	2.35	8.50	8.50	0.00	0.00	0.00	0.00	83.9998	83.4266
29	S.Madhopur	5.56	5.51	12.93	7.84	0.00	0.00	0.00	0.00	0.00	0.00	59.9485	51.8048
30	Sikar	2.10	2.08	4.70	4.65	0.00	0.00	0.00	0.00	0.00	0.00	58.5528	57.3846
31	Sirohi	2.80	2.79	0.73	0.70	8.50	8.49	11.75	11.75	1.60	1.58	81.0368	73.2665
32	Tonk	2.10	2.10	7.52	7.00	8.50	7.68	11.75	11.74	0.00	0.00	172.274	159.264
33	Udaipur	5.63	5.61	16.61	16.56	0.00	0.00	0.00	0.00	4.40	4.35	387.082	364.074
	Total	**157.73**	**153.54**	**325.18**	**265.37**	**204.00**	**196.93**	**191.00**	**185.67**	**20.00**	**19.74**	**9506.41**	**8365.50**

Source: Campa Section, Aranya Bhawan, Jaipur



District wise Total Financial Target & Achievement of Works done under CAMPA from 2018-19 to 2022-23

Rs. In lacs

S.N.	Name of Division	NFL Plantation		DFL Plantation		ANR Plantation		4 feet Wall		NGT wall Bharatpur		6 feet wall		Boundry Pillers		Forest Chowkies	
		Target	Ach.	Target	Ach.	Target	Ach.	Target	Ach.	Target	Ach.	Target	Ach.	Target	Ach.	Target	Ach.
		1	*2*	*3*	*4*	*5*	*6*	*7*	*8*	*9*	*10*	*11*	*12*	*13*	*14*	*15*	*16*
1	Ajmer	19.55	18.00	76.42	75.57	617.10	612.44	6172.40	5859.80	0.00	0.00	0.00	0.00	205.95	205.83	6.50	5.50
2	Alwar	45.21	44.50	1235.86	1202.74	1386.97	1383.36	6610.46	6610.19	0.00	0.00	12902.25	12920.68	436.74	429.79	17.50	17.23
3	Banswara	30.04	29.57	43.67	43.44	1039.87	1035.05	4087.30	4086.89	0.00	0.00	0.00	0.00	1718.02	1616.51	14.00	13.92
4	Baran	476.39	451.73	197.15	165.03	1056.65	1030.82	2096.43	2062.05	0.00	0.00	57.00	17.50	524.35	513.13	6.50	0.00
5	Barmer	4.58	3.32	243.19	231.82	104.10	104.06	5567.44	5567.32	0.00	0.00	0.00	0.00	769.98	5.26	12.00	12.00
6	Bharatpur	0.97	0.00	29.35	28.88	909.43	903.98	6101.53	6099.33	0.00	0.00	7635.75	7375.50	420.11	419.05	38.50	37.19
7	Bhilwara	10.40	10.39	343.57	343.57	1171.70	1171.69	4076.40	4114.88	0.00	0.00	0.00	0.00	728.90	728.90	6.50	6.50
8	Bikaner	40.53	36.81	417.66	386.01	211.86	211.47	4083.91	2919.73	0.00	0.00	6028.67	2000.17	606.54	557.58	35.50	27.97
9	Bundi	43.90	31.64	217.57	200.68	974.14	940.92	3108.26	2605.20	0.00	0.00	150.74	150.58	417.30	339.05	15.00	14.26
10	Chittorgarh	4.74	4.57	190.05	163.27	2190.93	2174.95	4149.50	4149.41	0.00	0.00	6197.05	6196.48	1430.47	1223.00	32.50	32.45
11	Churu	0.00	0.00	0.00	0.00	0.00	0.00	3076.40	1465.58	0.00	0.00	48.75	47.30	102.35	52.34	17.00	14.35
12	Dausa	0.00	0.00	20.26	20.09	558.66	550.26	4576.40	4575.36	0.00	0.00	0.00	0.00	113.55	113.07	14.00	13.88
13	Dholpur	74.59	72.98	442.95	416.79	623.24	621.46	5075.30	5075.26	96.00	94.98	0.00	0.00	527.10	103.14	8.50	8.50
14	Dungarpur	20.07	19.68	5.17	4.96	1270.12	1265.91	3576.40	3576.39	0.00	0.00	0.00	0.00	542.75	532.93	12.00	11.99
15	Ganganagar	0.00	0.00	22.98	19.72	0.00	0.00	24.00	23.96	0.00	0.00	0.00	0.00	14.45	14.42	14.00	13.83
16	Hanumangarh	2.12	2.05	9.02	8.37	7.15	6.71	2076.40	2075.49	0.00	0.00	0.00	0.00	1019.66	1019.65	8.50	8.50
17	Jaipur	23.69	23.47	108.23	107.55	2640.12	2625.18	14468.43	14319.72	0.00	0.00	15433.18	12863.76	414.58	161.93	28.00	26.97
18	Jaisalmer	1066.07	1044.82	71.09	68.41	0.00	0.00	5095.16	2742.80	0.00	0.00	6025.48	4523.45	657.05	455.35	34.50	34.48
19	Jalore	0.12	0.11	233.21	232.01	1047.80	1025.91	6124.40	3123.34	0.00	0.00	410.87	410.54	519.15	358.57	2.00	2.00
20	Jhalawar	1201.80	1182.37	68.99	61.40	709.86	700.52	3161.50	1705.02	0.00	0.00	0.00	0.00	2527.35	700.18	0.00	0.00
21	Jhunjhunu	2.87	2.86	829.73	828.78	1203.55	1203.39	3063.30	3063.03	0.00	0.00	2000.00	2000.00	417.70	417.21	20.50	20.00
22	Jodhpur	13.49	12.57	61.46	50.66	55.96	52.65	1000.00	1000.00	0.00	0.00	28.50	27.65	208.85	52.81	20.50	14.84
23	Karauli	4.49	4.41	141.45	140.12	1208.01	1201.23	6111.30	5606.34	0.00	0.00	6547.50	5994.94	1743.22	1470.81	6.50	6.50
24	Kota	191.30	171.28	153.77	138.85	1284.51	1216.91	3089.50	1163.43	0.00	0.00	5390.43	4887.98	71.85	16.60	21.50	20.94
25	Nagaur	0.51	0.51	313.44	313.30	479.18	478.64	3563.30	3414.80	0.00	0.00	107.25	91.32	7.05	5.69	28.00	22.50
26	Pali	6.20	6.20	121.24	116.24	846.75	844.09	1044.96	1044.95	0.00	0.00	14.25	14.25	9.40	7.45	6.50	5.50
27	Pratapgarh	78.80	78.55	152.97	152.56	1199.09	1195.96	2205.20	2202.50	0.00	0.00	0.00	0.00	320.09	219.36	12.00	10.67
28	Rajsamand	5.68	5.68	23.51	22.01	917.68	917.40	114.70	114.70	0.00	0.00	12226.57	12226.56	407.05	407.05	21.50	21.50
29	S.Madhopur	5.51	5.12	9.03	9.18	1194.34	1187.47	3100.40	3100.23	0.00	0.00	17280.52	13147.31	821.58	316.48	13.00	9.48
30	Sikar	24.46	24.42	50.84	50.78	1280.17	1279.61	4159.30	4058.66	0.00	0.00	5033.50	4915.50	514.25	514.13	6.50	6.50
31	Sirohi	11.86	10.88	95.24	90.07	629.40	618.40	5125.71	4324.10	0.00	0.00	9112.25	7202.29	209.03	208.06	21.50	21.25
32	Tonk	149.24	142.70	93.81	90.31	1055.76	1045.81	3216.19	2210.66	0.00	0.00	0.00	0.00	218.89	146.95	20.50	19.60
33	Udaipur	172.59	141.43	181.45	177.16	2693.67	2668.55	8677.90	8677.40	0.00	0.00	7233.54	7232.36	1095.49	891.52	19.50	18.41
	Total	**3731.79**	**3582.62**	**6204.33**	**5960.31**	**30567.77**	**30274.81**	**137779.78**	**122738.52**	**96.00**	**94.98**	**119864.05**	**104246.12**	**19740.80**	**14223.79**	**541.00**	**499.19**

Source: Campa Section, Aranya Bhawan, Jaipur



District wise Total Financial Target & Achievement of Works done under CAMPA from 2018-19 to 2022-23 cont.

S.N.	Name of Division	OCR		Anicut III		Anicut II		MPT		Toilet Facilites		Rescue Wards		Gas Connection	
		Target	Ach.	Target	Ach.	Target	Ach.	Target	Ach.	Target	Ach.	Target	Ach.	Target	Ach.
		17	*18*	*19*	*20*	*21*	*22*	*23*	*24*	*25*	*26*	*27*	*28*	*29*	*30*
1	Ajmer	0.00	0.00	0.00	0.00	0.00	0.00	0.70	0.70	3.40	3.39	3.50	3.50	0.00	0.00
2	Alwar	32.75	31.91	20.50	20.27	30.25	29.96	12.00	11.95	10.60	9.65	0.00	0.00	850.00	659.26
3	Banswara	0.00	0.00	0.00	0.00	7.50	7.50	2.10	2.10	5.20	5.19	0.00	0.00	0.00	0.00
4	Baran	11.75	11.51	6.50	6.49	3.75	3.75	0.00	0.00	1.80	0.00	0.00	0.00	0.00	0.00
5	Barmer	22.00	20.96	6.50	6.28	0.00	0.00	0.00	0.00	1.80	1.79	4.00	4.00	0.00	0.00
6	Bharatpur	11.75	10.98	21.50	21.38	5.75	5.75	1.70	1.70	1.60	1.60	0.00	0.00	0.00	0.00
7	Bhilwara	0.00	0.00	21.50	21.50	17.00	17.00	16.40	16.40	1.80	1.79	2.00	2.00	0.00	0.00
8	Bikaner	45.50	31.11	21.00	0.00	14.25	2.00	0.00	0.00	1.80	1.79	4.00	0.00	0.00	0.00
9	Bundi	34.00	32.06	6.50	6.50	3.75	3.75	0.70	0.69	3.60	0.00	0.00	0.00	0.00	0.00
10	Chittorgarh	22.18	21.02	46.00	45.95	41.50	41.36	16.50	16.49	1.60	1.45	1.50	1.41	0.00	0.00
11	Churu	0.00	0.00	6.50	6.50	0.00	0.00	4.40	4.40	0.00	0.00	1.00	1.00	0.00	0.00
12	Dausa	25.08	22.23	13.00	12.40	3.75	3.52	1.40	1.08	0.00	0.00	0.00	0.00	0.00	0.00
13	Dholpur	0.00	0.00	2.00	2.00	4.00	4.00	40.00	40.00	0.00	0.00	0.00	0.00	0.00	0.00
14	Dungarpur	11.75	11.72	6.50	6.49	18.00	17.91	0.00	0.00	1.60	1.60	0.00	0.00	0.00	0.00
15	Ganganagar	0.00	0.00	0.00	0.00	0.00	0.00	2.00	0.00	1.80	1.78	3.00	3.00	0.00	0.00
16	Hanumangarh	11.75	11.75	0.00	0.00	3.75	3.75	1.40	1.38	1.80	1.80	1.50	1.50	0.00	0.00
17	Jaipur	11.75	11.74	78.50	77.79	45.25	44.99	30.90	30.80	4.60	4.80	5.00	3.00	0.00	0.00
18	Jaisalmer	14.75	14.65	0.00	0.00	0.00	0.00	2.00	2.00	0.00	0.00	9.92	9.92	0.00	0.00
19	Jalore	12.75	12.75	8.50	8.50	14.25	14.09	8.40	8.17	1.80	1.49	1.00	1.00	0.00	0.00
20	Jhalawar	11.75	11.75	14.00	13.84	9.50	9.46	6.40	6.37	0.00	0.00	1.00	1.00	0.00	0.00
21	Jhunjhunu	0.00	0.00	13.50	13.50	26.25	26.25	2.10	2.10	1.80	1.80	0.00	0.00	0.00	0.00
22	Jodhpur	0.00	0.00	0.00	0.00	0.00	0.00	0.00	0.00	0.00	0.00	7.50	0.00	0.00	0.00
23	Karauli	0.00	0.00	49.50	49.39	19.00	18.95	1.40	1.39	1.80	1.80	0.00	0.00	250.00	88.14
24	Kota	21.00	10.50	83.63	81.12	24.45	18.77	7.10	6.97	7.20	3.59	0.00	0.00	150.00	0.00
25	Nagaur	10.50	0.00	0.00	0.00	0.00	0.00	0.00	0.00	0.00	0.00	3.00	3.00	0.00	0.00
26	Pali	1.00	0.00	6.50	4.71	3.75	3.75	1.40	1.39	0.00	0.00	4.00	4.00	0.00	0.00
27	Pratapgarh	11.50	11.42	21.50	21.49	25.50	21.59	24.80	24.79	5.20	5.13	0.00	0.00	0.00	0.00
28	Rajsamand	11.50	11.50	45.00	45.00	46.00	45.99	1.40	1.40	3.60	3.60	0.00	0.00	0.00	0.00
29	S.Madhopur	1.00	1.00	73.64	68.02	53.25	52.92	36.06	33.92	3.60	3.57	0.00	0.00	250.00	105.07
30	Sikar	0.00	0.00	0.00	0.00	11.25	11.23	2.10	2.08	1.80	1.80	3.00	3.00	0.00	0.00
31	Sirohi	33.75	33.88	48.00	46.96	50.50	49.67	21.80	21.79	5.20	5.16	0.00	0.00	0.00	0.00
32	Tonk	12.75	12.74	20.50	20.35	16.00	15.37	41.10	40.34	0.00	0.00	2.00	2.00	0.00	0.00
33	Udaipur	11.50	9.82	60.56	59.73	65.02	64.67	41.63	41.41	8.00	7.94	4.00	4.00	0.00	0.00
	Total	**394.00**	**347.01**	**701.33**	**666.18**	**563.22**	**537.93**	**327.89**	**321.79**	**83.00**	**72.51**	**60.92**	**47.33**	**1500.00**	**852.47**

Source: Campa Section, Aranya Bhawan, Jaipur



District wise Physical Target & Achievement of Works done under CAMPA Scheme During 2021-22

S.N.	Name of Division	NFL Plantation		DFL Plantation		ANR Plantation		4 feet Wall		6 feet wall	
		Target	Ach.	Target	Ach.	Target	Ach.	Target	Ach.	Target	Ach.
		ha.		ha.		ha.		rmt.		rmt.	
1	Ajmer	0.00	0.00	1.07	1.07	200.00	200.00	1000.00	1000.00	0.00	0.00
2	Alwar	0.00	0.00	75.10	75.10	750.00	750.00	1300.00	1300.00	1000.00	1054.50
3	Banswara	4.99	4.99	42.09	42.09	700.00	700.00	500.00	500.00	0.00	0.00
4	Baran	0.00	0.00	0.00	0.00	400.00	400.00	1000.00	1000.00	0.00	0.00
5	Barmer	0.00	0.00	13.20	13.20	0.00	0.00	0.00	0.00	0.00	0.00
6	Bharatpur	0.00	0.00	0.00	0.00	350.00	350.00	1000.00	1000.00	0.00	0.00
7	Bhilwara	6.86	6.86	0.00	0.00	650.00	650.00	1000.00	1100.00	0.00	0.00
8	Bikaner	0.00	0.00	46.14	46.14	0.00	0.00	1305.00	1000.00	0.00	0.00
9	Bundi	0.00	0.00	0.00	0.00	300.00	300.00	800.00	800.00	0.00	0.00
10	Chittorgarh	1.74	1.74	106.74	106.74	1050.00	1050.00	1000.00	1000.00	1500.00	1500.00
11	Churu	0.00	0.00	0.00	0.00	0.00	0.00	1000.00	1000.00	0.00	0.00
12	Dausa	0.00	0.00	28.72	28.72	600.00	600.00	1000.00	1000.00	0.00	0.00
13	Dholpur	0.00	0.00	0.00	0.00	400.00	400.00	0.00	0.00	0.00	0.00
14	Dungarpur	3.87	3.87	0.00	0.00	600.00	600.00	1000.00	1000.00	0.00	0.00
15	Ganganagar	0.00	0.00	0.00	0.00	0.00	0.00	0.00	0.00	0.00	0.00
16	Hanumangarh	0.00	0.00	6.99	6.99	50.00	50.00	1500.00	1500.00	0.00	0.00
17	Jaipur	0.00	0.00	0.00	0.00	1500.00	1500.00	2000.00	2000.00	3250.00	2889.00
18	Jaisalmer	110.00	110.00	0.00	0.00	0.00	0.00	1300.00	1031.00	700.00	700.00
19	Jalore	0.00	0.00	0.00	0.00	350.00	350.00	1000.00	1000.00	1810.00	1810.00
20	Jhalawar	0.00	0.00	54.48	54.48	500.00	500.00	1000.00	1000.00	0.00	0.00
21	Jhunjhunu	3.80	3.80	71.73	71.72	650.00	650.00	1000.00	1000.00	0.00	0.00
22	Jodhpur	0.00	0.00	0.00	0.00	380.00	380.00	0.00	0.00	0.00	0.00
23	Karauli	0.00	0.00	0.00	0.00	400.00	400.00	0.00	0.00	0.00	0.00
24	Kota	0.00	0.00	100.00	100.00	550.00	550.00	1000.00	1000.00	3000.00	3000.00
25	Nagaur	0.00	0.00	0.00	0.00	350.00	350.00	1000.00	950.00	0.00	0.00
26	Pali	0.00	0.00	0.00	0.00	500.00	500.00	0.00	0.00	0.00	0.00
27	Pratapgarh	0.00	0.00	0.00	0.00	600.00	600.00	2500.00	2500.00	0.00	0.00
28	Rajsamand	0.00	0.00	0.00	0.00	1000.00	1000.00	2000.00	2000.00	3500.00	3500.00
29	S.Madhopur	0.00	0.00	17.00	17.00	800.00	800.00	1000.00	1000.00	1500.00	2170.00
30	Sikar	1.88	1.88	0.00	0.00	850.00	850.00	500.00	500.00	0.00	0.00
31	Sirohi	0.00	0.00	1.34	1.34	100.00	100.00	1000.00	1000.00	500.00	500.00
32	Tonk	0.00	0.00	0.00	0.00	300.00	300.00	1000.00	1000.00	0.00	0.00
33	Udaipur	110.79	110.79	0.00	0.00	1800.00	1800.00	1500.00	1500.00	4500.00	4500.00
	Total	**243.93**	**243.92**	**564.59**	**564.59**	**16680.00**	**16680.00**	**31205.00**	**30681.00**	**21260.00**	**21623.50**

Source: Campa Section, Aranya Bhawan, Jaipur



District wise Physical Target & Achievement of Works done under CAMPA Scheme During 2021-22 cont.

S.N.	Name of Division	Anicut III		Anicut II		MPT		Boundry Pillers		Forest Chowkies		OCR	
		Target	Ach.	Target	Ach.	Target	Ach.	Target	Ach.	Target	Ach.	Target	Ach.
		Nos.		Nos.		Nos.		Nos.		Nos.		Nos.	
1	Ajmer	0.00	0.00	0.00	0.00	0.00	0.00	0.00	0.00	1.00	1.00	0.00	0.00
2	Alwar	1.00	1.00	4.00	4.00	0.00	0.00	260.00	262.00	2.00	2.00	1.00	1.00
3	Banswara	0.00	0.00	0.00	0.00	0.00	0.00	500.00	450.00	0.00	0.00	0.00	0.00
4	Baran	0.00	0.00	0.00	0.00	0.00	0.00	0.00	0.00	0.00	0.00	0.00	0.00
5	Barmer	0.00	0.00	0.00	0.00	0.00	0.00	650.00	30.00	1.00	1.00	1.00	1.00
6	Bharatpur	0.00	0.00	0.00	0.00	0.00	0.00	100.00	100.00	0.00	0.00	0.00	0.00
7	Bhilwara	2.00	2.00	3.00	3.00	0.00	0.00	500.00	536.00	0.00	0.00	0.00	0.00
8	Bikaner	0.00	0.00	0.00	0.00	0.00	0.00	40.00	40.00	1.00	1.00	1.00	1.00
9	Bundi	0.00	0.00	0.00	0.00	0.00	0.00	200.00	200.00	0.00	0.00	1.00	1.00
10	Chittorgarh	4.00	4.00	6.00	6.00	0.00	0.00	200.00	152.00	2.00	2.00	1.00	1.00
11	Churu	0.00	0.00	0.00	0.00	0.00	0.00	50.00	50.00	0.00	0.00	0.00	0.00
12	Dausa	1.00	1.00	1.00	1.00	0.00	0.00	250.00	250.00	1.00	1.00	1.00	1.00
13	Dholpur	0.00	0.00	0.00	0.00	0.00	0.00	0.00	0.00	0.00	0.00	0.00	0.00
14	Dungarpur	0.00	0.00	4.00	4.00	0.00	0.00	1100.00	1024.00	1.00	1.00	0.00	0.00
15	Ganganagar	0.00	0.00	0.00	0.00	0.00	0.00	300.00	300.00	0.00	0.00	0.00	0.00
16	Hanumangarh	0.00	0.00	1.00	1.00	0.00	0.00	500.00	500.00	0.00	0.00	0.00	0.00
17	Jaipur	3.00	3.00	4.00	4.00	0.00	0.00	100.00	75.00	2.00	2.00	0.00	0.00
18	Jaisalmer	0.00	0.00	0.00	0.00	0.00	0.00	200.00	0.00	2.00	2.00	0.00	0.00
19	Jalore	0.00	0.00	2.00	2.00	10.00	10.00	550.00	550.00	0.00	0.00	0.00	0.00
20	Jhalawar	1.00	1.00	1.00	1.00	0.00	0.00	100.00	124.00	0.00	0.00	0.00	0.00
21	Jhunjhunu	0.00	0.00	2.00	2.00	0.00	0.00	100.00	100.00	1.00	1.00	0.00	0.00
22	Jodhpur	0.00	0.00	0.00	0.00	0.00	0.00	100.00	100.00	1.00	1.00	0.00	0.00
23	Karauli	0.00	0.00	0.00	0.00	0.00	0.00	500.00	500.00	0.00	0.00	0.00	0.00
24	Kota	2.00	2.00	3.00	3.00	0.00	0.00	0.00	0.00	1.00	1.00	0.00	0.00
25	Nagaur	0.00	0.00	0.00	0.00	0.00	0.00	0.00	0.00	1.00	1.00	0.00	0.00
26	Pali	0.00	0.00	0.00	0.00	0.00	0.00	200.00	200.00	0.00	0.00	0.00	0.00
27	Pratapgarh	2.00	2.00	3.00	3.00	0.00	0.00	200.00	200.00	1.00	1.00	0.00	0.00
28	Rajsamand	2.00	2.00	3.00	3.00	0.00	0.00	200.00	200.00	1.00	1.00	0.00	0.00
29	S.Madhopur	4.00	4.00	6.00	6.00	15.00	15.00	100.00	100.00	1.00	1.00	0.00	0.00
30	Sikar	0.00	0.00	2.00	2.00	0.00	0.00	100.00	100.00	1.00	1.00	0.00	0.00
31	Sirohi	4.00	4.00	7.00	7.00	0.00	0.00	200.00	200.00	1.00	1.00	1.00	1.00
32	Tonk	2.00	2.00	3.00	3.00	20.00	20.00	400.00	270.00	1.00	1.00	0.00	0.00
33	Udaipur	5.00	5.00	13.00	13.00	20.00	20.00	800.00	800.00	1.00	1.00	1.00	1.00
	Total	**33.00**	**33.00**	**68.00**	**68.00**	**65.00**	**65.00**	**8500.00**	**7413.00**	**24.00**	**24.00**	**8.00**	**8.00**

Source: Campa Section, Aranya Bhawan, Jaipur



District wise Physical Target & Achievement of Works done under CAMPA Scheme During 2022-23

S.N.	Name of Division	NFL Plantation		DFL Plantation		ANR Plantation		4 feet Wall		6 feet wall	
		Target	Ach.	Target	Ach.	Target	Ach.	Target	Ach.	Target	Ach.
		ha.		ha.		ha.		rmt.		rmt.	
1	Ajmer	0.00	0.00	0.00	0.00	200.00	200.00	1000.00	1000.00	0.00	0.00
2	Alwar	0.00	0.00	0.00	0.00	600.00	600.00	2000.00	2000.00	2500.00	2500.00
3	Banswara	0.00	0.00	0.00	0.00	50.00	17.00	1000.00	1000.00	0.00	0.00
4	Baran	0.00	0.00	0.00	0.00	550.00	550.00	1500.00	1500.00	0.00	0.00
5	Barmer	1.52	1.52	0.00	0.00	0.00	0.00	1200.00	1200.00	0.00	0.00
6	Bharatpur	0.00	0.00	0.00	0.00	100.00	100.00	1500.00	1450.00	1500.00	1500.00
7	Bhilwara	0.00	0.00	0.00	0.00	400.00	400.00	1000.00	1000.00	0.00	0.00
8	Bikaner	0.00	0.00	0.00	0.00	0.00	0.00	500.00	500.00	0.00	0.00
9	Bundi	0.00	0.00	54.85	54.85	450.00	450.00	1500.00	1500.00	4500.00	4500.00
10	Chittorgarh	0.00	0.00	0.00	0.00	900.00	900.00	1500.00	1495.00	2000.00	2000.00
11	Churu	0.00	0.00	0.00	0.00	0.00	0.00	1000.00	1000.00	1200.00	1200.00
12	Dausa	0.00	0.00	0.00	0.00	0.00	0.00	1000.00	1000.00	0.00	0.00
13	Dholpur	0.00	0.00	0.00	0.00	300.00	300.00	1500.00	1500.00	0.00	0.00
14	Dungarpur	0.00	0.00	0.00	0.00	400.00	400.00	1000.00	1000.00	0.00	0.00
15	Ganganagar	0.00	0.00	0.00	0.00	0.00	0.00	0.00	0.00	0.00	0.00
16	Hanumangarh	0.00	0.00	4.85	4.85	0.00	0.00	500.00	500.00	0.00	0.00
17	Jaipur	0.00	0.00	0.00	0.00	1100.00	1100.00	4000.00	3700.00	3300.00	3117.00
18	Jaisalmer	0.00	0.00	0.00	0.00	0.00	0.00	500.00	500.00	0.00	0.00
19	Jalore	0.00	0.00	0.00	0.00	300.00	300.00	1000.00	1000.00	0.00	0.00
20	Jhalawar	0.00	0.00	0.00	0.00	0.00	0.00	1500.00	1500.00	0.00	0.00
21	Jhunjhunu	0.00	0.00	109.17	109.17	350.00	350.00	500.00	500.00	0.00	0.00
22	Jodhpur	0.00	0.00	9.75	9.75	0.00	0.00	0.00	0.00	0.00	0.00
23	Karauli	0.00	0.00	0.00	0.00	50.00	50.00	1500.00	1500.00	2500.00	2500.00
24	Kota	106.00	106.00	0.00	0.00	500.00	500.00	1500.00	1500.00	1000.00	900.00
25	Nagaur	0.00	0.00	0.00	0.00	100.00	100.00	500.00	500.00	1500.00	900.00
26	Pali	5.53	5.53	44.19	44.19	0.00	0.00	800.00	800.00	0.00	0.00
27	Pratapgarh	0.00	0.00	0.00	0.00	500.00	500.00	3500.00	3500.00	0.00	0.00
28	Rajsamand	3.94	3.94	0.00	0.00	500.00	500.00	1000.00	1000.00	2000.00	2000.00
29	S.Madhopur	0.00	0.00	0.00	0.00	300.00	300.00	1000.00	1000.00	3000.00	2924.00
30	Sikar	0.00	0.00	0.00	0.00	400.00	400.00	1000.00	1000.00	1000.00	1000.00
31	Sirohi	0.00	0.00	0.00	0.00	0.00	0.00	1000.00	1000.00	2000.00	2000.00
32	Tonk	0.00	0.00	65.00	65.00	400.00	400.00	1500.00	1500.00	0.00	0.00
33	Udaipur	0.00	0.00	40.00	40.00	1500.00	1500.00	3000.00	3000.00	2000.00	2000.00
	Total	**116.99**	**116.99**	**327.81**	**327.81**	**9950.00**	**9917.00**	**41500.00**	**41145.00**	**30000.00**	**29041.00**



District wise Physical Target & Achievement of Works done under CAMPA Scheme During 2022-23 cont.

S.N.	Name of Division	Anicut III		Anicut II		MPT		Boundry Pillers		Forest Chowkies		OCR		Toilet Facilites	
		Target	Ach.	Target	Ach.	Target	Ach.	Target	Ach.	Target	Ach.	Target	Ach.	Target	Ach.
		Nos.		Nos.		Nos.		Nos.		Nos.		Nos.		Nos.	
1	Ajmer	0.00	0.00	0.00	0.00	1.00	1.00	100.00	100.00	0.00	0.00	0.00	0.00	4.00	4.00
2	Alwar	2.00	2.00	3.00	3.00	10.00	10.00	1150.00	1156.00	0.00	0.00	1.00	1.00	4.00	4.00
3	Banswara	0.00	0.00	2.00	2.00	3.00	3.00	1206.00	1206.00	1.00	1.00	0.00	0.00	4.00	4.00
4	Baran	1.00	1.00	1.00	1.00	0.00	0.00	500.00	500.00	0.00	0.00	1.00	1.00	0.00	0.00
5	Barmer	1.00	1.00	0.00	0.00	0.00	0.00	200.00	200.00	0.00	0.00	0.00	0.00	0.00	0.00
6	Bharatpur	1.00	1.00	1.00	1.00	1.00	1.00	600.00	600.00	3.00	3.00	1.00	1.00	4.00	4.00
7	Bhilwara	1.00	1.00	1.00	1.00	2.00	2.00	500.00	553.00	0.00	0.00	0.00	0.00	0.00	0.00
8	Bikaner	0.00	0.00	0.00	0.00	0.00	0.00	200.00	181.00	2.00	2.00	2.00	2.00	0.00	0.00
9	Bundi	1.00	1.00	1.00	1.00	1.00	1.00	373.00	373.00	1.00	1.00	2.00	2.00	0.00	0.00
10	Chittorgarh	2.00	2.00	4.00	4.00	5.00	5.00	600.00	240.00	1.00	1.00	0.00	0.00	4.00	4.00
11	Churu	1.00	1.00	0.00	0.00	2.00	2.00	50.00	50.00	2.00	2.00	0.00	0.00	0.00	0.00
12	Dausa	1.00	1.00	0.00	0.00	2.00	2.00	250.00	250.00	1.00	1.00	1.00	1.00	0.00	0.00
13	Dholpur	0.00	0.00	0.00	0.00	0.00	0.00	1000.00	0.00	1.00	1.00	0.00	0.00	0.00	0.00
14	Dungarpur	1.00	1.00	0.00	0.00	0.00	0.00	0.00	0.00	0.00	0.00	1.00	1.00	4.00	4.00
15	Ganganagar	0.00	0.00	0.00	0.00	0.00	0.00	200.00	200.00	1.00	1.00	0.00	0.00	0.00	0.00
16	Hanumangarh	0.00	0.00	0.00	0.00	2.00	2.00	260.00	260.00	1.00	1.00	1.00	1.00	0.00	0.00
17	Jaipur	6.00	6.00	4.00	4.00	7.00	7.00	412.00	340.00	1.00	1.00	1.00	1.00	7.00	7.00
18	Jaisalmer	0.00	0.00	0.00	0.00	0.00	0.00	100.00	100.00	1.00	1.00	1.00	1.00	0.00	0.00
19	Jalore	1.00	1.00	1.00	1.00	2.00	2.00	150.00	150.00	0.00	0.00	1.00	1.00	0.00	0.00
20	Jhalawar	1.00	1.00	1.00	1.00	2.00	2.00	500.00	500.00	0.00	0.00	1.00	1.00	0.00	0.00
21	Jhunjhunu	1.00	1.00	1.00	1.00	3.00	3.00	500.00	500.00	1.00	1.00	0.00	0.00	0.00	0.00
22	Jodhpur	0.00	0.00	0.00	0.00	0.00	0.00	200.00	25.00	1.00	1.00	0.00	0.00	0.00	0.00
23	Karauli	3.00	3.00	2.00	2.00	2.00	2.00	700.00	578.00	0.00	0.00	0.00	0.00	0.00	0.00
24	Kota	2.00	2.00	2.00	2.00	3.00	3.00	700.00	608.00	1.00	1.00	0.00	0.00	0.00	0.00
25	Nagaur	0.00	0.00	0.00	0.00	0.00	0.00	300.00	250.00	2.00	2.00	0.00	0.00	0.00	0.00
26	Pali	1.00	1.00	1.00	1.00	2.00	2.00	200.00	200.00	0.00	0.00	0.00	0.00	0.00	0.00
27	Pratapgarh	1.00	1.00	2.00	2.00	4.00	4.00	500.00	500.00	0.00	0.00	0.00	0.00	4.00	4.00
28	Rajsamand	2.00	2.00	2.00	2.00	2.00	2.00	100.00	100.00	1.00	1.00	0.00	0.00	0.00	0.00
29	S.Madhopur	3.00	3.00	2.00	2.00	5.00	5.00	550.00	350.00	0.00	0.00	0.00	0.00	0.00	0.00
30	Sikar	0.00	0.00	1.00	1.00	3.00	3.00	200.00	200.00	0.00	0.00	0.00	0.00	0.00	0.00
31	Sirohi	2.00	2.00	3.00	3.00	4.00	4.00	31.00	31.00	1.00	1.00	1.00	1.00	4.00	4.00
32	Tonk	1.00	1.00	1.00	1.00	2.00	2.00	272.00	272.00	1.00	1.00	1.00	1.00	0.00	0.00
33	Udaipur	4.00	4.00	3.00	3.00	8.00	8.00	686.00	686.00	0.00	0.00	0.00	0.00	11.00	11.00
	Total	**40.00**	**40.00**	**39.00**	**39.00**	**78.00**	**78.00**	**13290.00**	**11259.00**	**24.00**	**24.00**	**16.00**	**16.00**	**50.00**	**50.00**

Source: Campa Section, Aranya Bhawan, Jaipur



District wise Total Physical Target & Achievement of Works done under CAMPA from 2018-19 to 2022-23

S.N.	Name of Division	NFL Plantation		DFL Plantation		ANR Plantation		4 feet Wall		NGT wall Bharatpur		6 feet wall		Boundry Pillers	
		Target	Ach.	Target	Ach.	Target	Ach.	Target	Ach.	Target	Ach.	Target	Ach.	Target	Ach.
		ha.		ha.		ha.		rmt.		rmt.		rmt.		Nos.	
		1	2	3	4	5	6	7	8	9	10	11	12	13	14
1	Ajmer	12.75	12.75	50.02	50.03	850.00	850.00	13000.00	13536.72	0.00	0.00	0.00	0.00	500.00	500.00
2	Alwar	25.50	25.50	1325.10	1325.10	2150.00	2150.00	10800.00	10800.00	0.00	0.00	26000.00	25613.50	2010.00	1843.00
3	Banswara	23.77	23.77	61.09	61.09	1500.00	1467.00	7500.00	7500.00	0.00	0.00	0.00	0.00	3761.00	3611.00
4	Baran	519.38	518.94	9.84	9.84	1950.00	1950.00	5500.00	4500.00	0.00	0.00	2000.00	703.00	1700.00	1380.00
5	Barmer	1.52	1.52	485.63	485.63	100.00	100.00	8200.00	8200.00	0.00	0.00	0.00	0.00	1600.00	230.00
6	Bharatpur	0.00	0.00	4.81	4.81	1050.00	1050.00	10000.00	9950.00	0.00	0.00	12000.00	11740.00	1300.00	1300.00
7	Bhilwara	13.46	13.46	202.00	202.00	1707.00	1707.00	7000.00	7139.00	0.00	0.00	0.00	0.00	2000.00	2089.00
8	Bikaner	60.43	60.43	529.88	529.88	200.00	200.00	6805.00	5360.00	0.00	0.00	7000.00	2000.00	890.00	823.00
9	Bundi	0.00	0.00	119.29	119.29	1300.00	1300.00	7300.00	6800.00	0.00	0.00	4500.00	4500.00	1073.00	998.00
10	Chittorgarh	1.74	1.74	200.49	200.49	3450.00	3450.00	10000.00	9995.00	0.00	0.00	12300.00	12300.00	2800.00	2142.00
11	Churu	0.00	0.00	0.00	0.00	0.00	0.00	6000.00	4392.00	0.00	0.00	1500.00	1500.00	200.00	150.00
12	Dausa	0.00	0.00	28.72	28.72	1000.00	1000.00	7500.00	7500.00	0.00	0.00	0.00	0.00	700.00	700.00
13	Dholpur	61.10	61.10	325.00	325.00	1100.00	1100.00	8000.00	8000.00	4000.00	4000.00	0.00	0.00	1700.00	275.00
14	Dungarpur	16.40	16.40	0.00	0.00	2250.00	2250.00	6500.00	6500.00	0.00	0.00	0.00	0.00	1907.00	1831.00
15	Ganganagar	0.00	0.00	3.20	3.20	0.00	0.00	1000.00	1000.00	0.00	0.00	0.00	0.00	650.00	650.00
16	Hanumangarh	3.70	3.70	14.83	14.83	50.00	50.00	5000.00	5000.00	0.00	0.00	0.00	0.00	1860.00	1860.00
17	Jaipur	9.68	9.68	24.43	24.43	4270.00	4270.00	32500.00	32689.00	0.00	0.00	29050.00	25169.00	1027.00	680.00
18	Jaisalmer	633.01	633.01	3.30	3.30	0.00	0.00	8800.00	5896.00	0.00	0.00	6700.00	5200.00	950.00	553.00
19	Jalore	0.00	0.00	202.48	202.48	1450.00	1450.00	11000.00	8000.00	0.00	0.00	2160.00	2160.00	1350.00	1190.00
20	Jhalawar	821.30	821.30	69.15	69.15	1050.00	1050.00	9500.00	8065.00	0.00	0.00	0.00	0.00	3600.00	1800.00
21	Jhunjhunu	3.80	3.80	975.90	975.89	1800.00	1800.00	5500.00	5500.00	0.00	0.00	2000.00	2000.00	1200.00	1200.00
22	Jodhpur	6.21	6.21	16.25	16.25	380.00	380.00	1000.00	1000.00	0.00	0.00	1000.00	1273.00	600.00	175.00
23	Karauli	0.00	0.00	108.00	108.00	1350.00	1350.00	10500.00	10035.00	0.00	0.00	16250.00	15750.00	3500.00	2916.00
24	Kota	185.00	160.00	143.33	143.33	2200.00	2150.00	6500.00	4579.00	0.00	0.00	17400.00	17747.00	1050.00	713.00
25	Nagaur	0.00	0.00	266.02	266.02	800.00	800.00	6000.00	5644.50	0.00	0.00	3500.00	2383.00	300.00	250.00
26	Pali	5.53	5.53	44.19	44.19	1550.00	1550.00	2800.00	2800.00	0.00	0.00	500.00	500.00	400.00	400.00
27	Pratapgarh	69.10	69.10	137.72	137.72	2050.00	2050.00	10000.00	10000.00	0.00	0.00	0.00	0.00	1200.00	1100.00
28	Rajsamand	3.94	3.94	50.62	50.62	2150.00	2150.00	4900.00	4970.00	0.00	0.00	18985.00	19000.00	700.00	700.00
29	S.Madhopur	5.55	5.55	17.00	17.00	1850.00	1850.00	7000.00	7000.00	0.00	0.00	42515.00	36318.00	1800.00	1100.00
30	Sikar	19.29	19.29	0.49	0.49	2250.00	2250.00	10500.00	10400.00	0.00	0.00	6000.00	5882.00	1200.00	1200.00
31	Sirohi	0.00	0.00	26.04	26.04	900.00	900.00	10000.00	9200.00	0.00	0.00	12500.00	10590.45	631.00	631.00
32	Tonk	120.18	120.18	65.00	65.00	1400.00	1400.00	11500.00	10500.00	0.00	0.00	0.00	0.00	972.00	775.00
33	Udaipur	262.66	262.66	248.92	248.92	4450.00	4450.00	15500.00	15500.00	0.00	0.00	13500.00	13650.00	3233.00	3034.00
	Total	2885.00	2859.55	5758.75	5758.75	48557.00	48474.00	283605.00	267951.22	4000.00	4000.00	237360.00	215978.95	48364.00	38799.00



District wise Total Physical Target & Achievement of Works done under CAMPA from 2018-19 to 2022-23 cont.

S.N.	Name of Division	Forest Chowkies		OCR		Anicut III		Anicut II		MPT		Toilet Facilites		Creation rescue center		Rescue Wards	
		Target	Ach.	Target	Ach.	Target	Ach.	Target	Ach.	Target	Ach.	Target	Ach.	Target	Ach.	Target	Ach.
		Nos.		Nos.		Nos.		Nos.		Nos.		Nos.		Nos.		Nos.	
		15	*16*	*17*	*18*	*19*	*20*	*21*	*22*	*23*	*24*	*25*	*26*	*27*	*28*	*29*	*30*
1	Ajmer	2.00	1.00	0.00	0.00	0.00	0.00	0.00	0.00	1.00	1.00	5.00	5.00	0.00	0.00	3.00	3.00
2	Alwar	4.00	4.00	3.00	3.00	4.00	4.00	11.00	11.00	15.00	15.00	9.00	10.00	0.00	0.00	0.00	0.00
3	Banswara	2.00	2.00	0.00	0.00	0.00	0.00	2.00	2.00	3.00	3.00	6.00	6.00	0.00	0.00	0.00	0.00
4	Baran	2.00	0.00	1.00	1.00	1.00	1.00	1.00	1.00	0.00	0.00	1.00	0.00	0.00	0.00	0.00	0.00
5	Barmer	3.00	3.00	3.00	2.00	1.00	1.00	0.00	0.00	0.00	0.00	1.00	1.00	0.00	0.00	4.00	4.00
6	Bharatpur	7.00	7.00	1.00	1.00	4.00	4.00	3.00	3.00	2.00	2.00	4.00	4.00	0.00	0.00	0.00	0.00
7	Bhilwara	2.00	2.00	0.00	0.00	5.00	5.00	6.00	6.00	17.00	17.00	1.00	1.00	0.00	0.00	2.00	2.00
8	Bikaner	7.00	6.00	5.00	4.00	3.00	0.00	3.00	2.00	0.00	0.00	1.00	1.00	0.00	0.00	4.00	0.00
9	Bundi	3.00	3.00	3.00	3.00	1.00	1.00	1.00	1.00	1.00	1.00	2.00	0.00	0.00	0.00	0.00	0.00
10	Chittorgarh	7.00	7.00	3.00	3.00	13.00	13.00	14.00	14.00	18.00	18.00	4.00	4.00	0.00	0.00	1.00	1.00
11	Churu	2.00	2.00	0.00	0.00	1.00	1.00	0.00	0.00	5.00	5.00	0.00	0.00	0.00	0.00	1.00	1.00
12	Dausa	2.00	2.00	2.00	2.00	2.00	2.00	1.00	1.00	2.00	2.00	0.00	0.00	0.00	0.00	1.00	1.00
13	Dholpur	1.00	1.00	0.00	0.00	2.00	2.00	4.00	4.00	40.00	40.00	0.00	0.00	0.00	0.00	0.00	0.00
14	Dungarpur	3.00	3.00	1.00	1.00	1.00	1.00	7.00	7.00	0.00	0.00	4.00	4.00	0.00	0.00	0.00	0.00
15	Ganganagar	2.00	2.00	0.00	0.00	0.00	0.00	0.00	0.00	2.00	0.00	1.00	1.00	0.00	0.00	3.00	3.00
16	Hanumangarh	1.00	1.00	1.00	1.00	0.00	0.00	1.00	1.00	2.00	2.00	1.00	1.00	0.00	0.00	1.00	1.00
17	Jaipur	7.00	6.00	1.00	1.00	11.00	11.00	12.00	12.00	33.00	33.00	8.00	8.00	0.00	0.00	5.00	3.00
18	Jaisalmer	9.00	9.00	4.00	4.00	0.00	0.00	0.00	0.00	2.00	2.00	0.00	0.00	1.00	1.00	8.00	8.00
19	Jalore	2.00	2.00	2.00	2.00	3.00	3.00	6.00	6.00	12.00	12.00	1.00	1.00	0.00	0.00	1.00	1.00
20	Jhalawar	0.00	0.00	1.00	1.00	3.00	3.00	4.00	4.00	7.00	7.00	0.00	0.00	0.00	0.00	1.00	1.00
21	Jhunjhunu	4.00	4.00	0.00	0.00	8.00	8.00	18.00	18.00	3.00	3.00	1.00	1.00	0.00	0.00	0.00	0.00
22	Jodhpur	4.00	3.00	0.00	0.00	0.00	0.00	0.00	0.00	0.00	0.00	0.00	0.00	0.00	0.00	5.00	0.00
23	Karauli	2.00	2.00	0.00	0.00	9.00	9.00	6.00	6.00	2.00	2.00	1.00	1.00	0.00	0.00	0.00	0.00
24	Kota	5.00	5.00	2.00	1.00	8.00	8.00	10.00	10.00	8.00	8.00	4.00	2.00	0.00	0.00	0.00	0.00
25	Nagaur	4.00	3.00	1.00	0.00	0.00	0.00	0.00	0.00	0.00	0.00	0.00	0.00	0.00	0.00	2.00	2.00
26	Pali	2.00	1.00	1.00	0.00	1.00	1.00	1.00	1.00	2.00	2.00	0.00	0.00	0.00	0.00	4.00	4.00
27	Pratapgarh	3.00	2.00	2.00	2.00	5.00	5.00	8.00	8.00	26.00	26.00	6.00	6.00	0.00	0.00	0.00	0.00
28	Rajsamand	5.00	5.00	2.00	2.00	11.00	11.00	21.00	21.00	2.00	2.00	2.00	2.00	0.00	0.00	0.00	0.00
29	S.Madhopur	4.00	3.00	1.00	1.00	16.00	16.00	20.00	20.00	40.00	40.00	2.00	2.00	0.00	0.00	0.00	0.00
30	Sikar	2.00	2.00	0.00	0.00	0.00	0.00	3.00	3.00	3.00	3.00	1.00	1.00	0.00	0.00	3.00	3.00
31	Sirohi	5.00	5.00	4.00	4.00	15.00	15.00	23.00	23.00	23.00	23.00	6.00	6.00	0.00	0.00	0.00	0.00
32	Tonk	4.00	4.00	2.00	2.00	4.00	4.00	5.00	5.00	47.00	47.00	0.00	0.00	0.00	0.00	2.00	2.00
33	Udaipur	6.00	6.00	2.00	1.00	11.00	11.00	21.00	21.00	50.00	50.00	13.00	13.00	0.00	0.00	4.00	4.00
	Total	**118.00**	**108.00**	**48.00**	**42.00**	**143.00**	**140.00**	**212.00**	**211.00**	**368.00**	**366.00**	**85.00**	**81.00**	**1.00**	**1.00**	**55.00**	**44.00**

Source: Campa Section, Aranya Bhawan, Jaipur



District wise Allotment & Expenditure on Plantation under CAMPA scheme (from 2018-19 to 2022-23)

(Rs. in Lacs)

S.N.	Name of District	2018-19		2019-20		2020-21		2021-22		2022-23		Total	
		Allot.	Exp.	Allot.	Exp.	Allot.	Exp.	Allot.	Exp.	Allot.	Exp.	Allot.	Exp.
1	Ajmer	86.27	62.63	133.05	120.95	145.05	112.22	138.72	134.68	203.93	200.86	**707.02**	**631.34**
2	Alwar	607.08	560.06	535.51	496.11	582.09	580.06	537.34	534.41	672.93	667.73	**2934.96**	**2838.36**
3	Banswara	125.51	125.49	220.58	217.50	379.24	378.69	141.48	140.39	233.09	228.67	**1099.91**	**1090.74**
4	Baran	749.31	536.29	374.23	266.48	435.75	371.85	436.83	403.93	449.12	387.92	**2445.23**	**1966.47**
5	Barmer	173.44	164.75	60.58	63.54	51.50	51.07	101.50	100.10	82.04	78.46	**469.06**	**457.92**
6	Bharatpur	87.87	87.51	179.77	176.76	199.59	188.80	108.74	107.43	320.93	314.58	**896.91**	**875.08**
7	Bhilwara	186.11	186.06	304.98	284.62	406.87	406.87	358.67	358.67	428.55	428.55	**1685.19**	**1664.76**
8	Bikaner	132.50	115.31	192.30	129.84	118.58	97.92	66.60	57.85	270.87	236.53	**780.85**	**637.44**
9	Bundi	174.82	147.83	213.18	172.01	229.54	204.99	328.56	295.83	466.68	443.11	**1412.78**	**1263.78**
10	Chittorgarh	246.89	227.63	443.49	335.81	610.54	550.85	607.93	575.04	445.15	435.12	**2353.99**	**2124.44**
11	Churu	0.00	0.00	0.00	0.00	0.00	0.00	0.00	0.00	0.00	0.00	**0.00**	**0.00**
12	Dausa	51.67	49.93	100.71	96.35	289.98	287.68	86.03	80.51	217.55	214.55	**745.93**	**729.02**
13	Dholpur	148.48	144.58	191.39	190.94	339.64	330.21	256.54	230.47	298.49	295.24	**1234.53**	**1191.45**
14	Dungarpur	168.01	159.63	228.85	205.66	322.74	311.96	275.62	273.03	263.47	262.04	**1258.69**	**1212.30**
15	Ganganagar	0.00	0.00	1.12	0.00	1.14	0.89	0.38	0.38	327.99	309.87	**330.62**	**311.14**
16	Hanumangarh	2.63	2.62	0.83	0.82	23.84	23.49	88.63	68.56	201.66	198.16	**317.58**	**293.65**
17	Jaipur	274.16	267.07	438.35	406.66	770.71	743.64	717.64	701.56	662.72	654.29	**2863.59**	**2773.23**
18	Jaisalmer	459.21	448.01	413.87	372.02	413.59	384.95	375.74	358.43	412.85	390.79	**2075.25**	**1954.20**
19	Jalore	194.34	174.07	265.03	255.76	222.70	222.13	265.70	263.49	265.75	263.41	**1213.53**	**1178.86**
20	Jhalawar	284.68	269.33	513.05	244.06	582.32	443.77	200.97	179.43	596.67	582.24	**2177.68**	**1718.82**
21	Jhunjhunu	434.27	430.29	410.13	390.55	471.50	470.71	418.69	418.53	625.62	625.48	**2360.21**	**2335.55**
22	Jodhpur	48.88	36.70	29.59	16.37	204.40	185.29	88.51	85.75	65.00	51.50	**436.39**	**375.62**
23	Karauli	136.63	132.68	326.22	318.55	259.02	248.47	108.52	105.53	378.96	373.75	**1209.35**	**1178.99**
24	Kota	238.22	191.46	308.79	211.98	401.50	343.35	434.62	413.89	466.46	447.42	**1849.61**	**1608.10**
25	Nagaur	12.58	12.57	181.52	76.76	262.57	262.56	130.20	129.91	405.23	404.61	**992.10**	**886.40**
26	Pali	151.76	150.38	244.82	217.60	301.38	299.71	169.75	165.24	218.57	215.58	**1086.27**	**1048.52**
27	Pratapgarh	232.88	221.43	260.06	246.63	324.82	318.65	316.61	314.63	283.13	281.43	**1417.49**	**1382.77**
28	Rajsamand	102.02	102.02	123.86	110.03	452.96	452.92	343.14	341.37	297.17	297.16	**1319.16**	**1303.51**
29	S.Madhopur	76.65	76.06	231.08	210.28	397.96	388.56	243.64	241.32	256.71	252.18	**1206.03**	**1168.39**
30	Sikar	254.60	253.76	239.62	198.09	442.81	442.28	317.89	317.67	296.32	295.90	**1551.24**	**1507.69**
31	Sirohi	146.32	133.33	199.13	184.85	124.91	113.81	67.51	59.78	144.75	142.56	**682.62**	**634.33**
32	Tonk	108.71	106.71	260.93	227.22	236.47	226.64	294.29	280.41	354.42	347.51	**1254.82**	**1188.50**
33	Udaipur	366.97	329.50	410.21	367.92	940.99	907.79	977.64	946.02	770.30	760.16	**3466.11**	**3311.39**
	Total	**6463.49**	**5905.67**	**8036.80**	**6812.71**	**10946.71**	**10352.78**	**9004.62**	**8684.23**	**11383.09**	**11087.37**	**45834.70**	**42842.76**

Source: Campa Section, Aranya Bhawan, Jaipur





District wise Plantation under CAMPA scheme (from 2018-19 to 2022-23)

S.N.	Name of District	2018-19		2019-20		2020-21	
		Target	Ach.	Target	Ach.	Target	Ach.
		Ha.	Ha.	Ha.	Ha.	Ha.	Ha.
1	Ajmer	150.00	150.00	100.00	100.00	261.70	261.70
2	Alwar	805.99	805.99	919.51	919.51	350.00	350.00
3	Banswara	55.42	55.42	300.00	300.00	432.36	432.36
4	Baran	916.74	916.31	122.00	122.00	490.48	490.47
5	Barmer	431.16	431.16	100.00	100.00	41.27	41.27
6	Bharatpur	50.00	50.00	200.00	200.00	354.81	354.81
7	Bhilwara	63.60	63.60	350.00	350.00	452.00	452.00
8	Bikaner	340.68	340.68	50.43	50.43	353.06	353.06
9	Bundi	150.00	150.00	100.00	100.00	364.44	364.44
10	Chittorgarh	250.00	250.00	524.22	524.22	819.53	819.53
11	Churu	0.00	0.00	0.00	0.00	0.00	0.00
12	Dausa	100.00	100.00	100.00	100.00	200.00	200.00
13	Dholpur	225.00	225.00	250.00	250.00	311.10	311.10
14	Dungarpur	550.00	550.00	300.00	300.00	412.53	412.53
15	Ganganagar	0.00	0.00	0.00	0.00	3.20	3.20
16	Hanumangarh	6.70	6.70	0.00	0.00	0.00	0.00
17	Jaipur	323.86	323.86	570.90	570.90	809.35	809.35
18	Jaisalmer	100.00	100.00	250.95	250.95	175.36	175.36
19	Jalore	200.00	200.00	400.00	400.00	402.48	402.48
20	Jhalawar	150.00	150.00	582.02	582.02	653.96	653.96
21	Jhunjhunu	550.00	550.00	645.00	645.00	400.00	400.00
22	Jodhpur	0.00	0.00	0.00	0.00	12.71	12.71
23	Karauli	100.00	100.00	308.00	308.00	600.00	600.00
24	Kota	625.00	600.00	200.00	200.00	447.33	397.33
25	Nagaur	150.00	150.00	0.00	0.00	466.02	466.02
26	Pali	450.00	450.00	200.00	200.00	400.00	400.00
27	Pratapgarh	351.58	351.58	505.24	505.24	300.00	300.00
28	Rajsamand	400.62	400.62	100.00	100.00	200.00	200.00
29	S.Madhopur	52.12	52.12	200.00	200.00	503.43	503.43
30	Sikar	302.62	302.62	300.49	300.49	414.79	414.79
31	Sirohi	300.00	300.00	200.00	200.00	324.70	324.70
32	Tonk	100.00	100.00	200.00	200.00	520.18	520.18
33	Udaipur	307.90	307.90	531.83	531.83	671.06	671.06
	Total	8558.99	8533.56	8610.59	8610.59	12147.85	12097.85

Source: Campa Section, Aranya Bhawan, Jaipur



District wisePlantation under CAMPA scheme (from 2018-19 to 2022-23) cont.

S.N.	Name of District	2021-22		2022-23		Total	
		Target	Ach.	Target	Ach.	Target	Ach.
		Ha.	Ha.	Ha.	Ha.	Ha.	Ha.
1	Ajmer	201.07	201.07	200.00	200.00	912.77	912.77
2	Alwar	825.10	825.10	600.00	600.00	3500.60	3500.60
3	Banswara	747.08	747.08	50.00	17.00	1584.86	1551.86
4	Baran	400.00	400.00	550.00	550.00	2479.22	2478.78
5	Barmer	213.20	213.20	1.52	1.52	787.15	787.15
6	Bharatpur	350.00	350.00	100.00	100.00	1054.81	1054.81
7	Bhilwara	656.86	656.86	550.00	550.00	2072.46	2072.46
8	Bikaner	46.14	46.14	0.00	0.00	790.31	790.31
9	Bundi	300.00	300.00	504.85	504.85	1419.29	1419.29
10	Chittorgarh	1158.48	1158.48	900.00	900.00	3652.23	3652.23
11	Churu	0.00	0.00	0.00	0.00	0.00	0.00
12	Dausa	628.72	628.72	0.00	0.00	1028.72	1028.72
13	Dholpur	400.00	400.00	300.00	300.00	1486.10	1486.10
14	Dungarpur	603.87	603.87	400.00	400.00	2266.40	2266.40
15	Ganganagar	0.00	0.00	0.00	0.00	3.20	3.20
16	Hanumangarh	256.99	256.99	104.85	104.85	368.53	368.53
17	Jaipur	1500.00	1500.00	1100.00	1100.00	4304.11	4304.11
18	Jaisalmer	210.00	210.00	0.00	0.00	736.31	736.31
19	Jalore	550.00	550.00	300.00	300.00	1852.48	1852.48
20	Jhalawar	554.48	554.48	0.00	0.00	1940.46	1940.46
21	Jhunjhunu	725.53	725.52	459.17	459.17	2779.70	2779.70
22	Jodhpur	415.00	415.00	59.75	59.75	487.46	487.46
23	Karauli	400.00	400.00	50.00	50.00	1458.00	1458.00
24	Kota	650.00	650.00	606.00	606.00	2528.33	2453.33
25	Nagaur	350.00	350.00	150.00	150.00	1116.02	1116.02
26	Pali	600.00	600.00	49.72	49.72	1699.72	1699.72
27	Pratapgarh	600.00	600.00	500.00	500.00	2256.82	2256.82
28	Rajsamand	1000.00	1000.00	503.94	503.94	2204.56	2204.56
29	S.Madhopur	817.00	817.00	300.00	300.00	1872.55	1872.55
30	Sikar	851.88	851.88	400.00	400.00	2269.78	2269.78
31	Sirohi	101.34	101.34	0.00	0.00	926.04	926.04
32	Tonk	300.00	300.00	465.00	465.00	1585.18	1585.18
33	Udaipur	1910.79	1910.79	1540.00	1540.00	4961.58	4961.58
	Total	18323.52	18323.52	10744.79	10711.79	58385.74	58277.30

Source: Campa Section, Aranya Bhawan, Jaipur



Year wise Plantation Done under CAMPA Scheme (from 2018-19 to 2022-23)

Scheme	Unit	2018-19		2019-20		2020-21		2021-22		2022-23		Total	
		Target	Ach.	Target	Ach.	Target	Ach.	Target	Ach.	Target	Ach.	Target	Ach.
NFL	Ha.	722.31	696.88	747.75	747.75	1054.03	1054.02	243.93	243.92	116.99	116.99	**2885.00**	**2859.56**
DFL	Ha.	1909.68	1909.68	1862.84	1862.84	1093.83	1093.83	564.59	564.59	327.81	327.81	**5758.75**	**5758.75**
ANR	Ha.	5927.00	5927.00	6000.00	6000.00	10000.00	9950.00	16680.00	16680.00	9950.00	9917.00	**48557.00**	**48474.00**
Silvi Pastrol	Ha.	0.00	0.00	0.00	0.00	0.00	0.00	835.00	835.00	350.00	350.00	**1185.00**	**1185.00**
Total	Ha.	**8558.99**	**8533.56**	**8610.59**	**8610.59**	**12147.86**	**12097.85**	**18323.52**	**18323.52**	**10744.79**	**10711.79**	**58385.75**	**58277.31**

Source: Campa Section, Aranya Bhawan, Jaipur



OUT-TURN OF FOREST PRODUCE





Royalty Rates of Forest Produce

S. No.	Forest Produce	Royalty Rates (in ₹)	
		Old	New Rates Per Q
1	Fuelwood (Dhok)	2.5	3.75
2	Fuelwood (Panchmail)	2	3
3	Charcoal (Dhok)	10	15
4	Charcoal (Panchmail)	8	12
5	Kabada (Sagwan)	0.3 per item	nil
	Kabada (Panchmail)	0.15 per item	nil
6A.	Timber Sagwan (First)	175 per cum	260 per cum
	Sagwan (Second)	87 per cum	130 per cum
6B.	Panchmail (First)	52.5 per cum	80 per cum
	Panchmail (Second)	26.25 per cum	40 per cum
7	Bamboo	10.00 (Standard Bamboo)	25 per cum
8	Kattha	375	560 (per Com.)

Source: CCF (DOC), Jaipur



Income from Royalty

₹ in Lacs

S. No.	Year	Charcoal & Wood	Bamboo	Total
1	1999-00	15.82	5.43	21.25
2	2000-01	33.65	4.81	38.46
3	2001-02	33.94	4.18	38.12
4	2002-03	48.87	5.4	54.27
5	2003-04	41	4.49	45.49
6	2004-05	40.57	4.1	44.85
7	2005-06	40.74	2.04	42.78
8	2006-07	32.92	3.02	35.94
9	2007-08	35.1	2.86	37.96
10	2008-09	34.45	3.71	38.16
11	2009-10	23.44	2.31	25.75
12	2010-11	20.05	3.22	23.27
13	2011-12	16.85	3.5	20.35
14	2012-13	8.87	3.88	12.75
15	2013-14	3.89	2.55	6.44
16	2014-15	22.58	3.12	25.7
17	2015-16	16.98	2.88	19.86
18	2016-17	15.28	4.51	19.79
19	2017-18	23.58	2.76	26.34
20	2018-19	16.66	3.87	20.53
21	2019-20	12.86	2.62	15.48
22	2020-21	10.39	3.53	13.92
23	2021-22	0.06	2.38	2.44
24	2022-23	0	2.03	2.03

Source: CCF (DOC), Jaipur



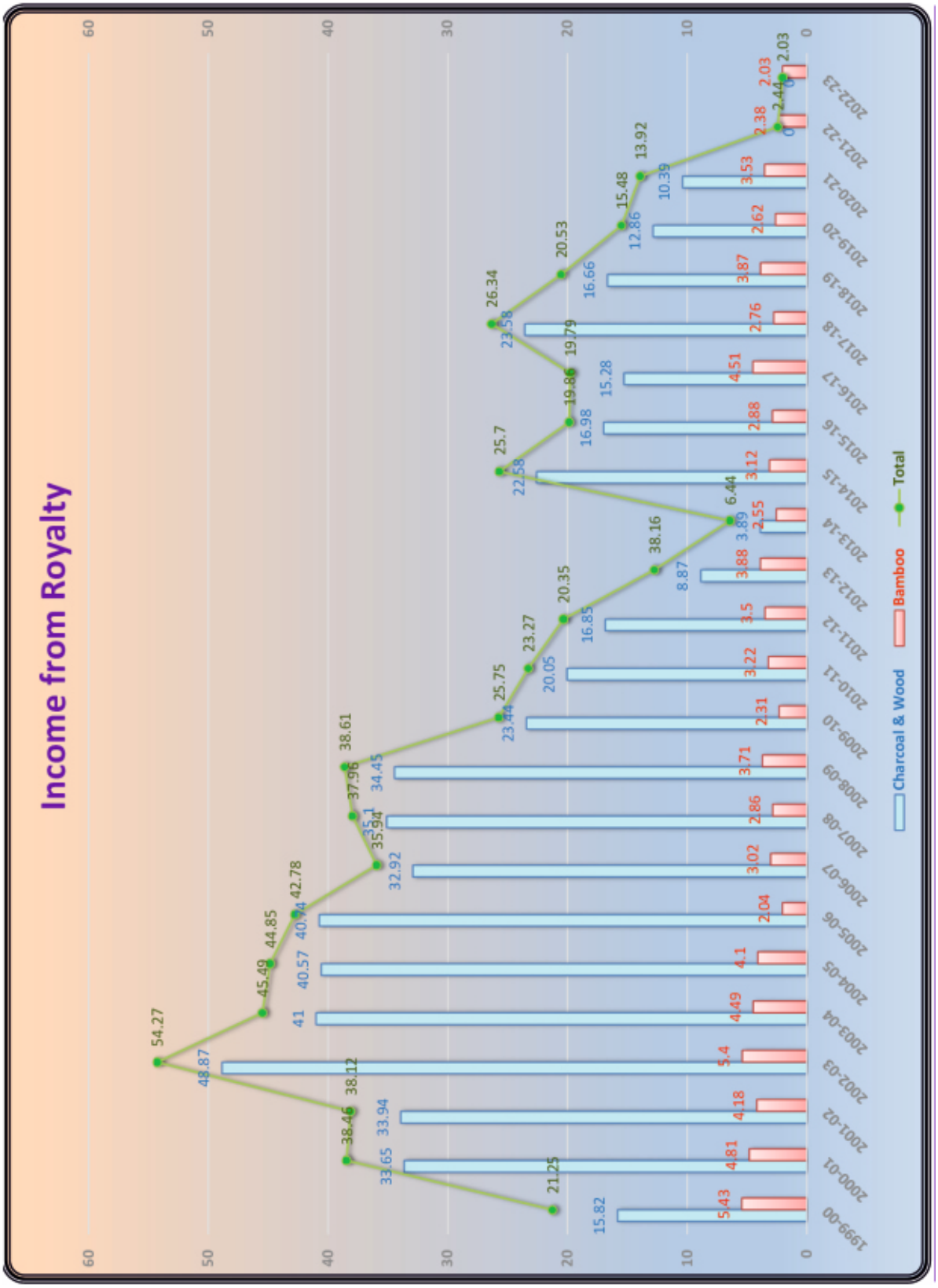
Income from Royalty
Charcoal & Wood
Bamboo
Total
1999-00
2000-01
2001-02
2002-03
2003-04
2004-05
2005-06
2006-07
2007-08
2008-09
2009-10
2010-11
2011-12
2012-13
2013-14
2014-15
2015-16
2016-17
2017-18
2018-19
2019-20
2020-21
2021-22
2022-23



Total Earning by Departmental Operations Jaipur Circle

₹ in Lacs

S. No.	Year	Total Income	Gross Profit	Net Profit
1	1999-00	606.32	326.96	241.36
2	2000-01	1450.5	890.93	783.51
3	2001-02	1430.52	882.93	762.75
4	2002-03	1415.38	1087.74	793.49
5	2003-04	1593.69	998.52	892.84
6	2004-05	1779.79	1157.02	1041.25
7	2005-06	2113.08	1500.68	1400.23
8	2006-07	2484.05	1834.52	1766.42
9	2007-08	2266.37	1692.2	1635.03
10	2008-09	2800.41	2070.11	1966.63
11	2009-10	2434.72	1608.89	1656.6
12	2010-11	2530.84	1722.05	1573.38
13	2011-12	2409.13	1672.41	1543.2
14	2012-13	2238.27	1380.91	1253.65
15	2013-14	2696.24	1696.83	1540.1
16	2014-15	3079.52	1924.02	1617.98
17	2015-16	3282.68	1810.35	1891.9
18	2016-17	2245.18	835.63	658.72
19	2017-18	2978.07	829.24	681.97
20	2016-17	2245.18	835.63	658.72
21	2017-18	2978.07	829.24	681.97
22	2019-20	878.64	414.91	233.56
23	2020-21	968.11	517.93	366.71
24	2021-22	946.85	692.1	484.47
25	2022-23	3187.26	2180.12	1526.08

Source: CCF (DOC), Jaipur

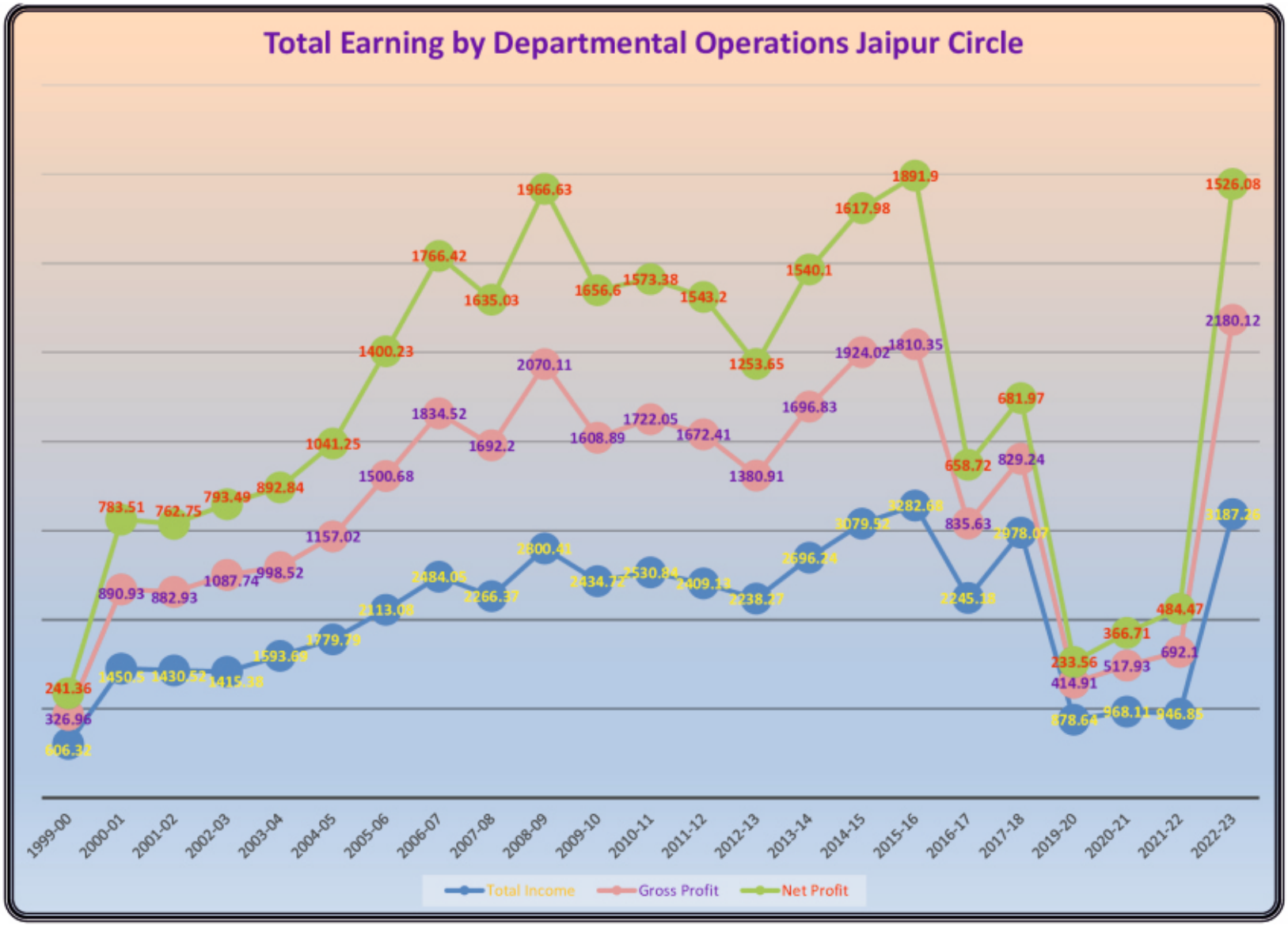
Total Earning by Departmental Operations Jaipur Circle
1999-00
2000-01
2001-02
2002-03
2003-04
2004-05
2005-06
2006-07
2007-08
2008-09
2009-10
2010-11
2011-12
2012-13
2013-14
2014-15
2015-16
2016-17
2017-18
2019-20
2020-21
2021-22
2022-23
Total Income
Gross Profit
Net Profit





List of Depots Run by Forest Department

S.No.	Name of Division	Name of District	Name of Depot- March, 2022	Name of Depot - March, 2023
1	DCF,DOD Suratgarh	Hanumangarh	Depot Kohla	Depot Kohla
			Depot Nohar	Depot Nohar
		Sriganganagar	Depot Suratgarh	Depot Suratgarh
			Depot 17GG Netewala Ganganagar	Depot 7G Chhoti Chuawad Kothi Ganganagar
2	DCF,DOD Udaipur	Udaipur	Goverdhan Vilas	Goverdhan Vilas
			Jhadol (Temperory)	
		Sirohi	Swaroop Ganj	Swaroop Ganj
3	DCF,DOD Jaipur	Jaipur	Fuel& Timber Depot,Panipech	Jaipur
		Bharatpur	Bharatpur	Bharatpur
4	DCF, DOD Bikaner Stage-1	Bikaner	Bikaner	Bikaner
			RD-820	RD-820
			Rawala	Rawala
			Ghadsana	Ghadsana
			RD-682	RD-682
			-	Chhtargarh
5	DCF, DOD Bikaner Stage-II	Bikaner	Bajju	Bajju
			Bhikampur	Bhikampur
		Jaisalmer	Nachana	Nachana
			Jaisalmer	Jaisalmer

Source: CCF (DOC), Jaipur



Production of Forest Produce in The State

S.No.	Year	Fuelwood		Roundwood		Bamboos		Tendu Patta	
		Out Turn in lakhs Qtl.	Value in lakhs ₹	Out Turn in lakhs Qtl.	Value in lakhs ₹	Out Turn in lakhs no..	Value in lakhs ₹	Out Turn in lakhs Standard Bags	Value in lakhs ₹
1	1998-99	0.51	61.67	0.2	40.22	20.55	308.3	4.95	652.39
2	1999-00	3.75	450	1.7	383.82	20.57	308.55	5.67	823.42
3	2000-01	5.99	541.86	3.53	793.4	17.91	268.65	5.95	1046
4	2001-02	4.87	438.3	3.15	708.75	17.98	269.7	4.53	1189.76
5	2002-03	7.04	633.6	4.4	990	16.47	247.05	4.64	875.45
6	2003-04	4.97	447.3	4.06	913.5	17.72	265.8	1.93	722.71
7	2004-05	5.15	463.5	3.88	873	19.06	285.9	3.03	429.44
8	2005-06	5.38	807.13	3.79	1708.9	10.62	210.02	57	209.76
9	2006-07	4.52	677.42	3.54	1591.65	10.14	144.23	2.33	374.53
10	2007-08	3.73	652.75	3.85	1446.72	11.93	166.9	5.26	1635.93
11	2008-09	3.98	796	3.63	1771.71	17.58	232.74	3.45	856
12	2009-10	3.12	680	2.55	1513.54	9.61	241.18	3.05	1210.46
13	2010-11	2.49	700	3.71	1558.22	13.04	272.62	2.99	1171
14	2011-12	2.87	653.32	1.64	1454.15	14.01	298.24	2.56	1056.79
15	2012-13	2.89	583	1.6	1297.62	15.79	357.19	4.57	1933.8
16	2013-14	4	745.45	3.86	1739.19	15.55	308.4	2.63	968.35
17	2014-15	4.41	892.94	4.88	2083.29	13.04	102.09	1.77	587.97
18	2015-16	5.72	575.23	2.57	1465.22	11.52	517.1	2.6	698.5
19	2016-17	3.85	799.85	4.05	1531.78	18.05	294.41	3.15	2406
20	2017-18	4.72	1170.5	3.97	1489.35	11.02	318.22	4.84	8282.41
21	2018-19	4.88	1365.87	2.89	1603.42	11.63	286.75	3.58	3349.42
22	2019-20	3.5	822.37	2.17	825.45	10.5	36.75	2.7	1087.16
23	2020-21	3.17	774.98	1.389	558.25	14.15	386.42	2.76	751.53
24	2021-22	0.9	288.3	0.036	165.77	9.5	307.55	3.17	4032.87
25	2022-23	4.14	1329.33	0.33	1543.23	13.43	307.08	3.13	4630.04

Source: CCF (DOC), &
APCCF (NTFP), Aranya Bhawan, Jaipur



District Wise Privately Owned Registered Saw Mills

S.No.	District	Number of Saw Mills	
		2021-22	2022-23
1	Ajmer	138	138
2	Alwar	162	162
3	Banswara	111	111
4	Baran	69	69
5	Barmer	85	85
6	Bharatpur	12	12
7	Bhilwara	242	242
8	Bikaner	40	40
9	Bundi	41	41
10	Chittaurgarh	264	264
11	Churu	154	154
12	Dausa	230	230
13	Dholpur	98	98
14	Dungarpur	73	73
15	Ganganagar	241	241
16	Hanumangarh	210	210
17	Jaipur	543	543
18	Jaisalmer	3	3
19	Jalore	109	109
20	Jhalawar	183	183
21	Jhunjhunu	174	174
22	Jodhpur	504	504
23	Kota	94	94
24	Karauli	7	5
25	Nagaur	113	113
26	Pali	187	187
27	Rajsamand	218	218
28	Sawai Madhopur	9	9
29	Sikar	111	111
30	Sirohi	64	64
31	Tonk	106	106
32	Udaipur	270	270
33	Pratapgarh	46	46
Total		*4911*	*4909*

Source: Forest Protection, Aranya Bhawan, Jaipur

















WiLD LiFE



Number of National Parks and Wildlife Sanctuaries in India

Year	National Park		Wildlife Sanctuary		Total Area
	No.	Area	No.	Area	(sq. km.)
1995	80	34684.53	441	114164.58	148849.11
1999	87	34021.15	485	113163.03	147184.18
2004	90	36881.53	502	120051.88	156933.41
2006	96	38392.12	503	111229.48	149621.6
2010	102	40283.62	516	113842.87	154126.49
2014	103	40500.13	535	118290.66	157623.76
2015	103	40500.13	541	118866.44	158790.79
2016	103	40500.12	537	118005.3	159366.57
2017	104	40501.02	544	118931.77	158505.42
2018	104	40501.02	550	118919.64	159420.66
2019*	101	40564.03	553	119776.97	160321
2020	104	40501.13	551	118918	159419.13
2021	104	43416.15	556	122420	165836.15
2022 (up to january 2023)	106	44403	567	122565	166968

Source: Environment Statistics India 2023



Summary of National Parks, Wildlife Sanctuaries and Protected Areas of India

S. No.	States/UT's	National Parks		Wildlife Sanctuaries	
		No.	Area (sq. km.)	No.	Area (sq. km.)
1	Andhra Pradesh	3	1368.87	13	6771.4
2	Arunachal Pradesh	2	2290.82	13	7614.56
3	Assam	7	2664.58	17	1728.95
4	Bihar	1	335.65	12	2851.67
5	Chhattisgarh	3	2899.08	11	3760.28
6	Delhi	0	0	1	19.61
7	Goa	1	107	6	647.91
8	Gujarat	4	480.12	23	16618.42
9	Haryana	2	48.25	7	118.21
10	Himachal Pradesh	5	2256.28	28	6115.97
11	Jammu & Kashmir	4	2432.45	13	1715.28
12	Jharkhand	1	226.33	11	1955.82
13	Karnataka	5	2794.05	35	7923.23
14	Kerala	6	558.16	18	2156.21
15	Madhya Pradesh	11	4349.14	24	7046.19
16	Maharashtra	6	1273.6	49	7861.7
17	Manipur	2	140	7	708.14
18	Meghalaya	2	267.48	4	94.11
19	Mizoram	2	150	9	1359.75
20	Nagaland	1	202.02	4	43.91
21	Orissa	2	990.7	19	7094.65
22	Punjab	0	0	13	326.6
23	Rajasthan	3	510.31	26	9565.11
24	Sikkim	1	1784	7	399.1
25	Tamil Nadu	5	827.51	31	6292.07
26	Telangana	3	19.62	9	5672.7
27	Tripura	2	36.71	4	603.64
28	Uttar Pradesh	1	490	26	5822.2
29	Uttarakhand	6	4915.02	7	2690.12
30	West Bengal	6	1981.48	16	1440.18
31	A & N Islands	6	1216.95	97	395.6
32	Chandigarh	0	0	2	26.01
33	D & N Haveli	0	0	1	92.16
34	Daman & Diu	0	0	1	2.19
35	Ladakh	1	3350	2	9000
36	Lakshadweep	0	0	1	0.01
37	Pondicherry	0	0	1	3.9
	India	104	40966.18	568	126537.56

Source: Environment Statistics India 2023
*Source: Cwlw Aranya Bhawan, Jaipur



State Wise Location of Major Zoos

S. No.	State	S. No.	Name of Zoo	Location
1	Andhra Pradesh	1	Indira Gandhi Zoological Park	Visakhapatnam
		2	Shri Venkateswara Zoological Park	Tirupati
2	Arunachal Pradesh	3	Biological Park Itanagar	Itanagar
3	Assam	4	Assam State Zoo Cum Botnical Garden	Guwahati
4	Bihar	5	Sanjay Gandhi Biological Park	Patna
	Chhattisgarh	6	Karan Pandari Zoo	Bilaspur
5		7	Maitri Bagh Zoo	Bhilai
		8	Nandanvan JungaleSafari(Naya Raipur)	New Raipur
6	Delhi	9	National Zoological Park	Delhi
7	Goa	10	Bondla Zoo	Usgao
8	Gujarat	11	Dr. Shyma Rashad Mukharjee Zoological Garden	Surat
		12	Indoda Nature Park	Gandhi Nagar
		13	Kamla Nehru Zoological Garden	Ahemdabad
		14	Rajkot Municipal Zoo	
		15	Sakkarbaug Zoo	Junagarh
		16	Sayaji Baug Zoo	Vadodara
9	Haryana	17	Rohtak Zoo	Rohtak
10	Himachal Pradesh	18	Dhauladhar Nature Park	Gopalpur
		19	Himalayan Nature Park (Kufri)	Kufri
11	Jharkhand	20	Bhagwan Birsa Biological Park	Ranchi
		21	Jawaharlal Nehru Biological Park	Bokara
		22	Tata Steel Zoological Park	Jamdshedpur
12	Karnataka	23	Bellary Childrens Park-Cum-Zoo (Bellary Zoo)	Bellary
		24	Children Park & Zoo (Gadag Zoo)	Gadag
		25	Dr. K. Shivarma Karanth Pilikula Biological Park	Mangalore
		26	Bannerghatta Zoological Park	Bangalore
		27	Sri Chamarajendra Zoological Gardens	Mysore
		28	Tiger & Lion Safari, Thyyarekoppa	Shimoga
13	Kerala	29	Parassinkkadavu Snake Park and Zoo	Kannur
		30	State Museum & Zoo	Thrissur
		31	Thiruvananthapuram Zoo	Thiruvananthapuram
14	Madhya Pradesh	32	Gandhi Zoological Park	Gwalior
		33	Kamla Nehru Prani Sanghrahalay Zoo	Gwalior
		34	Van Vihar National Park	Bhopal
15	Maharashtra	35	Aurangabad Municipal Zoo	Aurangabad
		36	Maharajbag Zoo	Nagpur
		37	Mahatama Gandhi Rashtriya Udyan Zoo	Solapur
		38	Nisargakavl Bahlnabai Choudhary Pranisansangahralay	Chinchiwad,Pune
		39	Rajiv Gandhi Zoological Park and Wildlife Research Centre	Pune
		40	Sanjay Gandhi National Park and Zoo	Borivali
		41	Veermata Jijabai Bhosle Udyan & Zoo	Mumbai
16	Manipur	42	Manipur Zoological Garden	Iroisemba
17	Meghalay	43	Nehru Park Zoo, Danakgre,Tura	Akhongini Tura
18	Mizoram	44	Aizawl Zoo(Mizoram Zoo)	Aizwal
19	Nagaland	45	Nagaland Zoological Park	Rangapahar
20	Orissa	46	Indira Gandhi Park Zoo & Deer Park	Rourkela
		47	Nandankanan Biological Park	Bhubaneswar
		48	Kapilash Zoo	Dhenkanal
		49	Wild Animal Conservation Center	Mothijharan Sambalpur
21	Punjab	50	Deer Park, Bir Moti Bagh (Patiala Zoo)	Patiala
		51	Ludhiana Zoo	Ludhiana
		52	Mahendra Choudhury Zoological Park	Chhatbir,Chandigarh



State Wise Location of Major Zoos(cont.)

S.No.	State	S. No.	Name of Zoo	Location
22	Rajasthan	53	**Kota Zoo**	**Kota**
		54	**Marudhara Biological Park (Bikaner Zoo)**	**Bikaner**
		55	**Nahargarh Biological Park (Jaipur Zoo)**	**Jaipur**
		56	**Machia Biological Park (Jodhpur Zoo)**	**Jodhpur**
		57	**Sajjangarh Biological Park (Udaipur Zoo)**	**Udaipur**
23	Skkim	58	Himalayan Zoological Park Bulbuley	Gangtok
24	Tamil Nadu	59	Amirdhi Zoo	Vellore
		60	Arignar Anna Zoological Park	Vandalur Chennai
		61	Chennai Snake Park Trust	Guindy, Chennai
		62	Childrens Park	Guindy, Chennai
		63	Kurumbapatti Zoological Park	Salem
		64	Madras Crocodile Bank Trust/Center For Herpetology	Mahabalipuram
		65	V.O.C Park Mini Zoo	Coimbatore
25	Telangana	66	Kakatiya Zoological Park(Vanavigyan Kendra)	Warangal
		67	Nehru Zoological Park	Hyderabad
26	Tripura	68	Sepahijala Zoological Park	Sepahijala,Agartala
27	Uttar Pradesh	69	Kanpur Zoological Park	Kanpur
		70	Lucknow Prani Udyan	Lucknow
28	Uttaranchal	71	Pt. Govind Ballabh Panth High Altitude Zoo	Nainital
29	West Bengal	72	Alipore Zoological Garden	Kolkata
		73	Bardhaman Zoological Garden	Burdwan
		74	Jhargram Zoo	Jhargram
		75	Marbel Palace Zoo	Kolkata
		76	Padamaja Naidu Himalayan Zoological Park	Darjeeling
30	Andaman & Nicobar Island	77	Biological Park Chidyatapu	Port Blair

Source: Environment Statistics India-2021



Year Wise Creation of Tiger Reserves in India

In sq. kms

S. No.	Year of Creation	Name of Tiger Reserve	State	Area of Core/Critical Tiger Habitat	Area of Buffer/Peripheral	Total Area
1	1973-74	Bandipur	Karnataka	872.24	584.06	1456.30
2	1973-74	Corbett	Uttarakhand	821.99	466.32	1288.31
		Amangarh (buffer of Corbett TR)	Uttar Pradesh		80.60	80.60
3	1973-74	Kanha	Madhya Pradesh	917.43	1134.36	2051.79
4	1973-74	Manas	Assam	526.00	2310.88	2836.88
5	1973-74	Melghat	Maharashtra	1500.49	1268.03	2768.52
6	1973-74	Palamau	Jharkhand	414.08	715.85	1129.93
7	**1973-74**	**Ranthambore**	**Rajasthan**	**1113.36**	**297.93**	**1411.29**
8	1973-74	Similipal	Odisha	1194.75	1555.25	2750.00
9	1973-74	Sunderbans	West Bengal	1699.62	885.27	2584.89
10	1978-79	Periyar	Kerala	881.00	44.00	925.00
11	**1978-79**	**Sariska**	**Rajasthan**	**881.11**	**332.23**	**1213.34**
12	1982-83	Buxa	West Bengal	390.58	367.32	757.90
13	1982-83	Indravati	Chhattisgarh	1258.37	1540.70	2799.07
14	1982-83	Namdapha	Arunachal Pradesh	1807.82	245.00	2052.82
15	1982-83	Nagarjunasagar Srisailam (part)*	Andhra Pradesh	2595.72	700.59	3296.31
16	1987-88	Dudhwa	Uttar Pradesh	1093.79	1107.98	2201.77
17	1988-89	Kalakad – Mundanthurai	Tamil Nadu	895.00	706.54	1601.54
18	1988-89	Valmiki	Bihar	598.45	300.93	899.38
19	1989-90	Pench	Madhya Pradesh	411.33	768.30	1179.63
20	1992-93	Tadoba – Andhari	Maharashtra	625.82	1101.77	1727.59
21	1993-94	Bandhavgrah	Madhya Pradesh	716.90	820.04	1536.94
22	1993-94	Panna	Madhya Pradesh	576.13	1021.97	1598.10
23	1994-95	Dampa	Mizoram	500.00	488.00	988.00
24	1994-95	Bhadra	Karnataka	492.46	571.83	1064.29
25	1998-99	Pench	Maharashtra	257.26	483.96	741.22
26	1999-00	Pakke	Arunachal Pradesh	683.45	515.00	1198.45
27	1999-00	Nameri	Assam	320.00	144.00	464.00
28	1999-00	Satpura	Madhya Pradesh	1339.26	794.04	2133.30
29	2008-09	Anamalai	Tamil Nadu	958.59	521.28	1479.87
30	2008-09	Udanti – Sitanadi	Chhattisgarh	851.09	991.45	1842.54
31	2008-09	Satkosia	Odisha	523.61	440.26	963.87
32	2008-09	Kaziranga	Assam	625.58	548.00	1173.58
33	2008-09	Achanakmar	Chhattisgarh	626.20	287.82	914.02
34	2008-09	Dandeli – Anshi	Karnataka	814.88	282.63	1097.51
35	2008-09	Sanjay – Dubri	Madhya Pradesh	812.57	861.93	1674.50
36	2008-09	Mudumalai	Tamil Nadu	321.00	367.59	688.59
37	2008-09	Nagarahole	Karnataka	643.35	562.41	1205.76
38	2008-09	Parambikulam	Kerala	390.89	252.77	643.66
39	2009-10	Sahyadri	Maharashtra	600.12	565.45	1165.57
40	2010-11	Biligiri Ranganatha Temple	Karnataka	359.10	215.72	574.82



Year Wise Creation of Tiger Reserves in India(cont.)

In sq. kms

S. No.	Year of Creation	Name of Tiger Reserve	State	Area of Core/Critical Tiger Habitat	Area of Buffer/Peripheral	Total Area
41	2012-13	Kawal	Telangana	892.23	1123.21	2015.44
42	2013-14	Sathyamangalam	Tamil Nadu	793.49	614.91	1408.40
43	**2013-14**	**Mukandra Hills**	**Rajasthan**	**417.17**	**342.82**	**759.99**
44	2013-14	Nawegaon – Nagzira	Maharashtra	653.67	1241.00	1894.67
45	2014	Amrabad	Telangana	2166.37	445.02	2611.39
46	2014	Pilibhit	Uttar Pradesh	602.80	127.45	730.25
47	2014	Bor	Maharashtra	138.12	678.15	816.27
48	2015	Rajaji Tiger Reserve	Uttarakhand	819.54	255.63	1075.17
49	2016	Orang	Assam	79.28	413.18	492.46
50	2016 (8.9.2016)	Kamlang	Arunachal Pradesh	671.00	112.00	783.00
51	2021	Srivilliputhur Megamalai	Tamil Nadu	642.00	375.00	1017.00
	Total			*40787.01*	*32978.43*	*73765.48*

Source: Environment Statistics India-2021





Population Estimates of Tiger

State	Tiger Population				Tiger Occupancy (no. of 100 sq. km. grids)			
	2006	2010	2014	2018	2006	2010	2014	2018
Shivalik-Gangetic Plain Landscape Complex								
Uttarakhand	178	227	340	442	26	53	88	103
Uttar Pradesh	109	118	117	173	68	73	74	104
Bihar	10	8	28	31	10	14	20	22
Shivalik Gangetic	**297**	**353**	**485**	**646**	**100**	**132**	**171**	223
Central Indian Landscape Complex and Eastern Ghats Landscape Complex								
Andhra Pradesh	95	72	68	48	281	54	64	71
Chhattisgarh	26	26	46	19	44	40	55	56
Madhya Pradesh	300	257	308*	526	251	199	234	440
Maharashtra	103	168	190	312	79	190	206	272
Orissa	45	32	28	28	129	44	43	52
Rajasthan	**32**	**36**	**45**	**69**	**11**	**19**	**29**	32
Jharkhand	-	10	3 +	5	17	14	7	4
Telangana				26	0	0	0	72
Central India	**601**	**601**	**688**	**1033**	**799**	**555**	**601**	936
Western Ghats Landscape Complex								
Karnataka	290	300	406	524	204	187	192	331
Kerala	46	71	136	190	86	82	105	113
Tamil Nadu	76	163	229	264	119	102	115	143
Goa	-	-	5	3	-	4	12	10
Western Ghats	**412**	**534**	**776**	**981**	**367**	**349**	**365**	533
North East Hills and Brahmaputra Flood Plains								
Assam	70	143	167	190	35	47	120	49
Arunachal Pradesh	14	-	28 *	29	19	18	28	11
Mizoram	6	5	3+	0	12	6	1	0
Northern West Bengal	10	-	3	0	15	19	21	0
North East hills and Brahmaputra	**100**	**148**	**201**	**219**	**81**	**90**	**170**	60
Sunderbans	-	70	76	88	30	32	40	40
Total Tiger Population	***1410***	***1706***	***2226***	***2967***	***1377***	***1158***	***1347***	1792

Source: Environment Statistics India-2021



List of Protected Areas in the Rajasthan State

S.No.	Name of Protected Area	District	Area (Sq. Km)
A.	**National Park**		
1	Ranthambhore National Park	Sawai Madhopur	289.11
2	Keoladeo National Park	Bharatpur	28.73
3	Mukundra Hills National Park	Kota, Chittorgarh	200.43
B.	**Wildlife Sanctuaries**		
1	Sariska Sanctuary	Alwar	544.22
2	Darrah Sanctuary	Kota, Jhalawar	233.45
3	Jawaharsagar Sanctuary	Kota, Bundi, Chittorgarh	210.62
4	Jaisamand Sanctuary	Udaipur	52.34
5	Phulwari ki Naal Sanctuary	Udaipur	511.41
6	Sajjangarh Sanctuary	Udaipur	5.19
7	Sitamata Sanctuary	Udaipur, Chittorgarh	422.94
8	Mount Abu Sanctuary	Sirohi	103.97
9	Talchappar Sanctuary	Churu	7.19
10	National Chambal Ghariyal Sanctuary	Kota, Bundi, Sawaimadhopur, Karoli, Dholpur	564.03
11	Nahargarh Sanctuary	Jaipur	52.4
12	Jamwagarh Sanctuary	Jaipur	300
13	Desert National Park Sanctuary	Jaisalmer, Barmer	3162
14	Ramgarh Vishdhari Sanctuary	Bundi	303.05



15	Keladevi Sanctuary	Karoli, Sawai Madhopur	676.82
16	Shergarh Sanctuary	Baran	81.67
17	Todgarh Raoli Sanctuary	Rajsamand, Ajmer, Pali	495.27
18	Kumbhalgarh Sanctuary	Rajsamand, Udaipur, Pali	610.53
19	Sawaimansingh Sanctuary	Sawai Madhopur	121.6
20	Sawaimadhopur Sanctuary	Sawai Madhopur	288.83
21	Bhensrodgarh Sanctuary	Chittorgarh	273.54
22	Bassi Sanctuary	Chittorgarh	138.5
23	Van Vihar Sanctuary	Dholpur	25.6
24	Ramsagar Sanctuary	Dholpur	34.4
25	Kesarbagh Sanctuary	Dholpur	14.76
26	Band Baretha Sanctuary	Bharatpur	171.19
C.	**Conservation Reserves**		
1	Bisalpur Conservation Reserve	Tonk	48.31
2	Jodbeed Gadhwala Bikaner Conservation Reserve	Bikaner	56.47
3	Sundhamata Conservation Reserve	Jalor, Sirohi	117.49
4	Gudha Vishnoiyan Conservation Reserve	Jodhpur	2.32
5	Shakambari Conservation Reserve	Sikar, Junjhunu	131
6	Gogelav Conservation Reserve	Nagaur	3.58
7	Beed Jhunjunu Conservation Reserve	Junjhunu	10.47
8	Rotu Conservation Reserve	Nagaur	0.73
9	Ummedganj Pakshi Vihar Conservation Reserve	Kota	2.72
10	Jawaibandh Leopard Conservation Reserve	Pali	19.79
11	Bansial-Khetri Conservation Reserve	Jhunjhunu	70.18
12	Bansial-Khetri Bagore Conservation Reserve	Jhunjhunu	39.66
13	Jawai Bandh Leapord Conservation Reserve II	Pali	61.98
14	Mansa mata Conservation Reserve	Jhunjhunu	102.31
15	Shahbad Conservation Reserve	Baran	189.4
16	Rannkhar CR	Jalore	72.88
17	Shahbad Taleti CR	Baran	178.84
18	Beed Grass Fuliya Kurdh CR	Bhilwara	0.86
19	Baghdara Crocodile CR	Udaipur	3.69
20	VadaKheda Conservation Reserve	Sirohi	43.31
21	Jhalana Amagarh	jaipur	35.07
22	Ramgarh Conservation Reserve	Baran	38.09



23	Kharmor Conservation Reserve	Ajmer	9.31
24	Hamirgarh Conservation Reserve	Bhilwara	5.66
25	Sorsan Ist	Baran	16.11
26	Sorsan IInd	Baran	4.27
27	Sorsan IIIrd	Baran	0.76
28	Kurnja Conservation Reserve	Jodhpur	2.92
29	Banjhamli Conservation Reserve	Baran	146.21
30	Baleshwar Conservation Reserve	Neem Ka Thana	221.69
31	Beed Conservation Reserve A	Jaipur Rural	2.07
32	Beed Conservation Reserve B	Jaipur Rural	0.1
33	Ganga Bhairav Ghati Conservation Reserve	Ajmer	39.51
34	Mahaseer Conservation Reserve	Udaipur	2.06
35	Beed Fatehpur Conservation Reserve	Sikar	30.03
36	Amrakh Mahadev Leopard Conservation Reserve	Udaipur	71.47
D	**Tiger Reserves**		
1	Ranthambhore Tiger Reserve	Sawaimadhopur, Karauli, Bundi, Tonk	1530.23
2	Sariska Tiger Reserve	Alwar, Jaipur	1213.34
3	Mukundara Hills Tiger Reserve	Kota, Bundi, Jhalawar, Chittorgarh	1135.79
4	Ramgarh Vishdhari Tiger Reseve	Kota, Bundi, Bhilwara	1496.49
5	Dholpur Karauli Tiger Reserve	Dholpur,Karauli	599.64
E	Preliminary Notification National Park		
1	Desart National Park Sanctuary	Jaisalmer, Barmer	3162
2	Sariska National Park	Alwar	405.93
F	Preliminary Notification Sanctuary		
3	Kumbhalgarh National Park	Pali,Udaipur & Rajsamand	462.05
4	Band Barwtha Sanctuary	Bhartpur	197.86
5	Sariska A Sanctuary	Alwar	3.01
	Dholpur Sanctuary	Dholpur	204.26
	Mount Abu Sanctuary	Sirohi	222.13
	Gajner Sanctuary	Bikaner	26.32

Source: APCCF & CWLW, Aranya Bhawan, Rajasthan



Wild Animals Population Estimation by Waterhole Method in Rajasthan for the Year-2020

S.No.	species Code	Local Name	English Name (Scientific Name)	2020		
				In-side PAs	Out-side PAs	Total
1	116B	Baghera	Leopard or Panther (Panther pardus)	465	310	**775**
2	1131C	Bhaloo	Sloth Bear (Melursus ursinus)	453	337	**790**
3	1115	Bhedia	Indian wolf (Canis lupus pallipes)	73	609	**682**
4	221A	Bijju	Civets (Viverridae spp.)	594	1045	**1639**
5	118A	Chausingha	Four-horned Antelope (Tetraceros)	445	13	**458**
6	305	Cheetal	Chital (Axix axis)	2917	123	**3040**
7	115B	Chinkara	Indian Gazelle (Gazelle gazelle benetti)	5368	36044	**41412**
8	114	Jarakh	Hyena (Hyena hyena)	697	1765	**2462**
9	222C	Junglee Billi	Jungle Cat (Felis chaus)	830	4706	**5536**
10	3019	Junglee Suar	Wild Pig (Sus scrofo)	5531	12066	**17597**
11	112	Kala Hiran	Black Buck (Antelop cervicapra)	3579	22616	**26195**
12	214A	Langur	Common Langur (Presbytis entellus)	4496	13396	**17892**
13	116C	Lomdi	Fox/Dsert Fox (Vulpes bucapus)	951	6976	**7927**
14	3014	Nilgai	Nilgai (Boselapbns tragocamales)	10849	69385	**80234**
15	3016	Sambhar	Sambhar (Cervus unicolor)	701	343	**1044**
16	404E	Sehli (Sehi)	Indian Porcupine (Hystrix indica)	692	2391	**3083**
17	222B	Siyaar/Geedar	Jackal (Canis aureus)	3164	18538	**21702**
Total				**41805**	**190663**	**232468**

Source: APCCF & CWLW, Aranya Bhawan, Rajasthan





Wild Life Population Estimation by Waterhole Method for the Year-2019
Territorial Controlled Protected / Forest Areas of Rajasthan

S.No.	Species Code	Local Name	English Name (Scientific Name)	DCFAjmer	DCFAlwar	DCF Banswara	DCF Baran	DCF Barmer	DCF Bharatpur	DCF Bhilwara	DCF Bikaner	DCF IGNP Div II Bikaner	DCF Bundi	DCF IGNP-I Chhataragh	DCF Chittorgarh	DCF Churu	DCF Dausa	DCF Dhaulpur	DCF Dungarpur	DCF Sriganganagar	DCF Hanumangarh	DCF Jaipur
A	B	C	D	1	2	3	4	5	6	7	8	9	10	11	12	13	14	15	16	17	18	19
1	116B	बघेरा	Leopard or Panther (Panthera pardus)	2	4	39	0	0	0	10	0	0	1	0	5	0	7	0	29	0	0	0
2	1131C	रीछ	Sloth Bear (Melursus ursinus)	1	0	0	2	0	0	6	0	0	0	0	8	0	0	4	0	0	0	0
3	1115	भेड़िया	Indian Wolf (Canis lupus pallipes)	20	1	0	66	0	0	13	54	0	8	0	24	0	19	27	0	0	0	37
4	221A	बिज्जू	Civets (Viverridae spp.)	7	48	42	16	0	13	3	6	0	0	0	33	0	15	20	65	0	0	23
5	118A	चौसिंघा	Four-horned antelope (Tetracerus quadricornis)	0	0	0	0	0	0	0	0	0	0	0	0	0	0	0	0	0	0	0
6	305	चीतल	Chital (Axis axis)	0	12	0	18	0	0	0	0	0	11	0	0	0	0	0	0	0	0	0
7	115B	चिंकारा	Indian Gazelle (Gazelle gazelle benetti)	0	0	0	994	1732	0	232	6420	1193	41	2101	52	3447	0	0	0	2093	3141	0
8	114	जरख	Hyena (Hyena hyena)	15	52	218	106	0	33	28	0	0	16	0	85	0	70	73	76	0	0	61
9	222C	जंगली बिल्ली	Jungle Cat (Felis Chaus)	57	71	319	189	6	30	47	77	71	18	49	57	194	44	41	113	330	451	18
10	3019	जंगली सूअर	Wild Pig (Sus Scrofa)	106	445	701	695	0	36	153	90	382	0	0	440	0	21	291	2407	0	389	0
11	112	काला हिरण	Black Buck (Antelopus cervicapra)	0	0	0	2141	0	0	12	0	0	70	0	0	11	0	0	0	4047	1500	0
12	214A	लंगूर	Common langur (Presbytis entellus)	1098	72	3390	1362	4	0	0	0	0	0	0	693	0	0	0	0	0	1	0
13	116C	लोमडी	Fox / Desert Fox (Vulpes bucapus)	30	51	645	282	0	0	86	24	254	17	299	85	512	100	62	165	1032	593	85
14	2216	नेवला	Mongooses (Herpestes spp)	229	0	0	0	0	0	0	1717	0	5	0	65	0	0	0	0	22	67	86
15	3014	रोजडा	Nilgai (Boselaphus tragocamelus)	2665	1248	1638	1017	766	785	1685	0	961	1381	1274	1009	1839	1460	775	2547	7200	2867	1230
16	3016	सांभर	Sambhar (Cervus unicolor)	3	66	0	1	0	0	0	0	0	0	0	0	0	13	0	0	0	0	8
17	404E	सेही	Indian porcupine (Hystrix indica)	153	99	231	20	8	20	59	0	145	4	17	18	0	37	19	132	307	172	55
18	222B	सियार / गीदड	Jackal (Canis aureus)	499	719	1684	980	2	622	657	91	355	174	358	546	0	958	663	251	1298	1060	340



Wild Life Population Estimation by Waterhole Method for the Year-2019
Territorial Controlled Protected / Forest Areas of Rajasthan (contd.)

S.No.	Species Code	Local Name	English Name / (Scientific Name)	DCF Jaipur (North)	DCFJaisalmer	DCF IGNP-II Jaisalmer	DCF Jalore	DCF Jhalawar	DCF Jhunjhunu	DCF Jodhpur	DCFKarauli	DCF Kota	DCF Nagaur	DCF (WL) Territorial Areas Rajsamand	DCF Pali	DCF Pratapgarh	DCF Sawaimadhopur	DCF Sikar	DCF Sirohi	DCF Tonk	DCF Udaipur (North)	DCF Udaipur	Total
				20	21	22	23	24	25	26	27	28	29	30	31	32	33	34	35	36	37	38	39
1	116B	बघेरा	Leopard or Panther (Panthera pardus)	23	0	0	0	0	2	0	0	0	0	12	8	13	5	5	26	0	32	23	246
2	1131C	रीछ	Sloth Bear (Melaursus ursinus)	0	0	0	59	0	0	0	0	0	0	2	3	0	0	0	46	0	7	2	140
3	1115	भेडिया	Indian Wolf (Canis lupus pallipes)	29	0	0	6	104	29	8	40	0	61	4	52	0	52	24	25	65	2	0	770
4	221A	बिज्जू	Civets (Viverridae spp.)	24	0	0	33	0	176	0	15	0	8	6	10	33	2	26	55	0	117	28	824
5	118A	चौसिंघा	Four-horned antelope (Tetracerus quadricornis)	0	0	0	0	0	0	0	0	0	0	0	0	26	0	0	0	0	0	0	26
6	305	चीतल	Chital (Axis axis)	0	0	0	0	9	0	0	0	17	0	0	0	0	0	0	0	0	9	0	76
7	115B	चिंकारा	Indian Gazelle (Gazelle gazelle benetti)	0	350	1548	330	237	390	3989	0	106	2717	0	635	0	0	893	147	52	0	0	32840
8	114	जरख	Hyena (Hyena hyena)	184	0	0	72	142	41	0	110	7	1	18	28	49	94	11	93	59	37	49	1828
9	222C	जंगली बिल्ली	Jungle Cat (Felis Chaus)	175	15	59	64	175	215	16	32	5	53	13	61	41	14	101	59	62	54	55	3451
10	3019	जंगली सूअर	Wild Pig (Sus Scrofa)	68	11	59	278	368	10	0	138	279	0	4	1542	119	31	4	1224	34	4	134	10463
11	112	काला हिरण	Black Buck (Antelopus cervicapra)	0	0	0	0	54	0	1427	219	211	4794	0	4779	0	0	0	21	57	0	0	19343
12	214A	लंगूर	Common langur (Presbytis entellus)	0	0	0	1348	381	0	0	0	212	14	477	0	0	0	6736	2039	0	936	0	18763
13	116C	लोमडी	Fox / Desert Fox (Vulpes bucapus)	203	83	234	107	195	317	74	66	22	214	26	31	28	96	97	93	193	146	168	6715
14	2216	नेवला	Mongooses (Herpestes spp)	0	0	0	0	0	0	0	0	0	433	0	0	0	0	0	0	0	156	0	2780
15	3014	रोजडा	Nilgai (Boselaphus tragocamelus)	2801	209	831	1731	1268	3854	2498	886	659	6017	289	2641	566	1109	2343	1569	1938	641	703	64900
16	3016	सांभर	Sambhar (Cervus unicolor)	38	0	0	6	0	9	0	0	14	0	0	0	0	0	20	0	61	0	0	239
17	404E	सेही	Indian porcupine (Hystrix indica)	189	11	0	130	46	195	3	43	0	26	7	50	24	32	100	63	48	49	59	2571
18	222B	सियार/गीदड	Jackal (Canis aureus)	729	0	158	194	1049	999	56	887	262	135	78	649	421	541	403	307	920	198	287	19530



Wild Life Population Estimation by Waterhole Method for the Year-2019 Inside Protected Area / Wildlife Controlled Areas

S.No.	Species Code	Local Name	English Name (Scientific Name)	Bandh Baretha Sanctuary	Bassi Sanctuary	Bhainsrodgarh Sanctuary	Nature Park Baghdara	National Ghadiyal Sanctuary	Desert Sanct Nationuary	al Park Jhalana Leopard Safari	Jaisamand Sanctuary	Jamwa Ramgarh Sanctuary	Jawai Dam Panther Conservation	Keoladeo National Park	Kumbhalgarh Sanctuary	Kesarbagh Sanctuary	Mount Abu Sanctuary	Nahargarh Sanctuary	Phulwari ki Nal Sanctuary	Ramgarh VishdhariSanctuary	RamsagarSanctuary
A	B	C	D	1	2	3	4	5	6	7	8	9	10	11	12	13	14	15	16	17	18
1	116B	बघेरा	Leopard or Panther (Panthera pardus)	0	13	11	1	0	0	28	13	12	32	0	119	2	47	7	21	5	0
2	1131C	रीछ	Sloth Bear (Melaursus ursinus)	0	0	1	0	3	0	0	0	0	6	0	187	8	200	0	29	10	0
3	1115	भेडिया	Indian Wolf (Canis lupus pallipes)	0	0	11	0	19	0	0	0	0	0	2	0	0	0	0	0	0	0
4	221A	बिज्जू	Civets (Viverridae spp.)	14	0	58	2	4	0	6	55	6	13	17	44	0	137	0	49	5	0
5	118A	चौसिंघा	Four-horned antelope (Tetracerus quadricornis)	0	26	0	0	6	0	0	0	0	0	0	102	0	0	0	25	0	0
6	305	चीतल	Chital (Axis axis)	0	82	6	6	0	0	16	32	2	0	3560	0	0	0	0	0	31	0
7	115B	चिंकारा	Indian Gazelle (Gazelle gazelle benetti)	0	138	2	0	0	1538	0	77	0	39	0	7	0	0	0	0	0	0
8	114	जरख	Hyena (Hyena hyena)	24	28	39	0	87	0	7	12	22	20	17	141	13	87	38	53	5	4
9	222C	जंगली बिल्ली	Jungle Cat (Felis Chaus)	17	32	41	4	68	70	21	12	9	8	18	73	0	169	0	74	0	0
10	3019	जंगली सूअर	Wild Pig (Sus Scrofa)	0	535	309	0	300	784	0	112	84	41	138	342	71	530	0	30	66	26
11	112	काला हिरण	Black Buck (Antelopus cervicapra)	0	0	0	0	0	0	0	0	0	0	0	0	0	0	0	0	0	0
12	214A	लंगूर	Common langur (Presbytis entellus)	0	1676	896	35	0	0	94	696	0	124	0	5085	0	0	638	587	659	0
13	116C	लोमडी	Fox / Desert Fox (Vulpes bucapus)	12	35	39	0	32	386	31	16	3	10	0	68	3	33	4	66	0	10
14	2216	नेवला	Mongooses (Herpestes spp)	0	51	191	0	0	0	0	0	0	0	0	0	0	0	45	0	11	0
15	3014	रोजडा	Nilgai (Boselaphus tragocamelus)	215	744	401	29	639	510	390	96	504	68	702	1058	73	172	245	12	523	37
16	3016	सांभर	Sambhar (Cervus unicolor)	0	0	2	0	0	0	5	0	31	0	41	322	0	82	24	0	6	0
17	404E	सेही	Indian porcupine (Hystrix indica)	20	14	31	0	35	0	45	18	26	12	19	90	0	177	33	72	9	0
18	222B	सियार / गीदड	Jackal (Canis aureus)	204	176	183	2	390	0	35	58	138	23	346	343	37	194	21	135	22	23

APCCF & CWLW, Aranya Bhawan, Rajasthan



Wild Life Population Estimation by Waterhole Method for the Year-2019 Inside Protected Area / Wildlife Controlled Areas (contd.)

English Name (Scientific Name)	Sajjangarh Sanctuary	Shergarh Sanctuary	Sitamata Sanctuary	Talchhapar Sanctuary	Todgarh Raoli Sanctuary	Van Vihar Sanctuary	Ummed Ganj Conservation Reserve	Nahargarh Biological Park	Abheda Biological Park	Deer Park Chittogarh	Jodbeed Gadwala Conservation Reserve	Marudhara Biological Park Beechhwal	Other Areas DCF(WL) Bikaner	Other Areas DCF (WL) Jaisalmer	Machia Forest Block Jodhpur	Guda Vishnoiyan Conservation Reserve	Other Areas DCF(WL) Jodhpur	Total
D	19	20	21	22	23	24	25	26	27	28	29	30	31	32	33	34	35	36
Leopard or Panther (Panthera pardus)	4	0	40	0	35	0	0	1	0	0	0	0	0	0	0	0	0	391
Sloth Bear (Melursus ursinus)	0	0	0	0	60	6	0	0	0	0	0	0	0	0	0	0	5	515
Indian Wolf (Canis lupus pallipes)	0	26	0	7	20	7	0	0	0	0	0	0	0	0	0	0	5	97
Civets (Viverridae spp.)	11	15	0	0	4	0	0	3	0	0	0	0	0	0	0	0	0	443
Four-horned antelope (Tetracerus quadricornis)	0	0	302	0	0	0	0	0	0	0	0	0	0	0	0	0	0	461
Chital (Axis axis)	45	0	0	0	0	47	0	0	0	24	0	0	0	0	0	0	0	3851
Indian Gazelle (Gazelle gazelle benetti)	0	111	0	116	0	0	0	0	2	0	293	26	629	1538	0	639	5553	10708
Hyena (Hyena hyena)	1	41	144	0	52	18	0	2	0	0	0	0	0	0	0	0	5	860
Jungle Cat (Felis Chaus)	5	31	161	34	92	2	1	2	1	0	1	0	2	59	3	0	5	1015
Wild Pig (Sus Scrofa)	1	224	936	53	284	121	2	0	5	0	89	15	692	784	93	17	0	6684
Black Buck (Antelopus cervicapra)	0	17	0	3180	0	0	0	0	0	0	0	0	252	0	0	972	2506	6927
Common langur (Presbytis entellus)	138	379	3531	0	2225	0	0	72	8	285	0	0	0	0	0	0	0	17128
Fox / Desert Fox (Vulpes bucapus)	0	50	197	139	0	8	0	2	0	0	25	0	28	386	2	8	58	1651
Mongooses (Herpestes spp)	0	16	526	0	0	0	0	0	0	11	0	0	0	0	13	35	115	1014
Nilgai (Boselaphus tragocamelus)	35	223	1202	109	852	190	18	51	24	0	0	0	367	510	0	0	2838	12837
Sambhar (Cervus unicolor)	15	0	25	0	104	7	0	0	0	16	0	0	0	0	0	0	0	680
Indian porcupine (Hystrix indica)	9	23	108	13	44	0	0	0	0	0	0	0	1	0	16	3	18	836
Jackal (Canis aureus)	9	148	0	1	259	98	7	4	3	0	0	0	98	0	7	36	32	3032



Wild Life Population Estimation by Waterhole Method for the Year-2020 Inside Protected Area, Rajasthan

S.No.	Species Code	Local Name	English Name (ScientificName)	Bandh Baretha	Bassi	Bhainsordgarh	Nature Park Baghdara	Chambal	DNP Jaislmer	Jalana jaipur	Jaisamand	Jamwa Ramgarh	Jawai Bandh Leopard Conservation Keoladeo National Park	Kumbhalgarh	KesarBagh	Mt. Abu	Mrigvan Durg chi	Phulwari ki Nal	Ramgarh Vishdhari	Ramsagar
A	B	C	D	1	2	3	4	5	6	7	8	9	10	11	12	13	14	15	16	17	18
1	116B	Baghera	Leopard or Panthera (Panthera pardus)	0	14	1	1	3	0	15	15	8	29	0	136	0	41	0	2	10	0
2	1131C	Bhaloo	Sloth Bear (Melursus ursinus)	0	0	0	0	1	0	0	0	0	8	0	220	5	140	0	2	9	0
3	1115	Bhedia	Indian Wolf (Canis lupus pallipes)	6	0	0	0	9	0	0	0	0	0	0	0	0	5	0	0	0	3
4	221A	Bijju	Civets (Viverridae spp.)	8	30	2	2	10	0	3	15	5	12	7	96	0	99	0	108	16	0
5	118A	Chausingha	Four-horned antelope (Tetracerus quadricornis)	0	19	0	0	0	0	0	0	0	0	0	98	0	0	0	24	0	0
6	305	Cheetal	Chital (Axix axis)	3	47	0	0	5	0	0	27	2	0	2579	0	0	0	26	0	75	0
7	115B	Chinkara	Indian Gazelle (Gazelle gazelle benetti)	0	120	0	0	0	724	0	56	0	15	0	0	0	0	0	0	0	0
8	114	Jarakh	Hyena (Hyena hyena)	19	26	0	0	59	0	46	5	17	11	14	141	19	45	0	49	14	4
9	222C	Junglee Billi	Jungle Cat (Felis Chaus)	16	19	0	4	51	36	0	8	6	12	4	69	57	100	0	82	3	5
10	3019	Junglee Suar	Wild Pig (Sus Scrofo)	40	415	0	0	404	280	0	105	84	29	96	610	102	345	0	14	130	41
11	112	Kala Hiran	Black Buck (Antelop cervicapra)	0	0	0	0	0	0	0	0	0	0	0	0	0	0	0	0	0	0
12	214A	Langur	Common langur (Presbytis entellus)	15	0	0	32	0	0	591	947	0	85	0	0	0	2406	0	396	0	0
13	116C	Lomdi	Fox/ Desert Fox (Vulpes bucapus)	12	33	4	0	33	147	7	8	4	10	0	71	13	74	0	88	4	3
14	3014	Nilgai	Nilgai (Boselaphus tragocamelus)	143	626	9	30	651	247	323	173	399	73	280	1161	121	165	0	7	532	37
15	3016	Sambhar	Sambhar (Cervus unicolor)	0	0	0	0	31	0	27	9	37	0	20	343	0	37	16	0	14	0
16	404E	Sehli (Sehi)	Indian porcupine (Hystrix indica)	29	16	0	0	37	0	36	29	20	10	15	104	23	98	0	74	13	3
17	222B	Siyaar/Geedar	Jackal (Canis aureus)	145	186	27	2	479	0	29	31	99	15	251	346	119	148	0	155	30	11



Wild Life Population Estimation by Waterhole Method for the Year 2020 Inside Protected Area, Rajasthan (contd.)

S.No.	Species Code	Local Name	English Name (ScientificName)	Saijangarh	Shergarh	Sita mata	Talchhapar	Todgarh Raoli	Van Vihar	UmmedGanj Pakshi Vihar	Abheda Biological Park	Dear Park Chittorgarh	Jodbeed Gadwala	Bichwala	Bikaner DCF(WL)	Machia Van Khand	Guda VISHNOIYAN	DCF(WL) Jodhpur	Total
A	B	C	D	19	20	21	22	23	24	25	26	27	28	29	30	31	32	33	34
1	116B	Baghera	Leopard or Panthera (Panthera pardus)	3	0	42	0	39	0	0	0	0	0	0	106	0	0	0	465
2	1131C	Bhaloo	Sloth Bear (Melursus ursinus)	1	0	0	0	60	60	1	0	0	0	0	0	0	0	0	453
3	1115	Bhedia	Indian Wolf (Canis lupus pallipes)	0	16	0	1	19	4	0	2	0	0	0	0	0	0	8	73
4	221A	Bijju	Civets (Viverridae spp.)	8	12	136	0	25	0	0	0	0	0	0	0	0	0	0	594
5	118A	Chausingha	Four-horned antelope (Tetracerus quadricornis)	0	0	304	0	0	0	0	0	0	0	0	0	0	0	0	445
6	305	Cheetal	Chital (Axix axis)	49	0	0	0	0	78	0	26	0	0	0	0	0	0	0	2917
7	115B	Chinkara	Indian Gazelle (Gazelle gazelle benetti)	0	34	0	127	0	0	0	13	0	287	62	637	0	625	0	5368
8	114	Jarakh	Hyena (Hyena hyena)	11	28	128	0	50	11	0	0	0	0	0	0	0	0	0	697
9	222C	Junglee Billi	Jungle Cat (Felis Chaus)	5	17	166	77	82	0	0	0	0	1	2	5	0	0	3	830
10	3019	Junglee Suar	Wild Pig (Sus Scrofo)	0	103	822	201	338	187	3	4	0	113	52	724	59	53	177	5531
11	112	Kala Hiran	Black Buck (Antelop cervicapra)	0	4	0	3328	0	0	0	0	0	0	0	247	0	0	0	3579
12	214A	Langur	Common langur (Presbytis entellus)	24	0	0	0	0	0	0	0	0	0	0	0	0	0	0	4496
13	116C	Lomdi	Fox/ Desert Fox (Vulpes bucapus)	0	21	168	134	13	4	0	0	0	24	0	29	0	13	34	951
14	3014	Nilgai	Nilgai (Boselaphus tragocamelus)	22	137	941	114	867	94	18	29	0	176	53	401	131	565	2324	10849
15	3016	Sambhar	Sambhar (Cervus unicolor)	14	0	27	0	110	0	0	0	16	0	0	0	0	0	0	701
16	404E	Sehli (Sehi)	Indian porcupine (Hystrix indica)	9	0	95	11	45	0	0	0	0	0	0	1	5	6	13	692
17	222B	Siyaar/Geedar	Jackal (Canis aureus)	0	93	528	1	265	136	4	5	0	0	0	0	2	17	40	3164

Source: APCCF & CWLW, Aranya Bhawan, Rajasthan



Wild Life Population Estimation by Waterhole Method for the Year-2020 Outside Protected Area, Rajasthan

S.No.	Species Code	Local Name	English Name (ScientificName)	Ajmer-DFO Ajmer	Alwar- DCFAlwar	Banswara- DFO Banswara	Baran- Dfo Baran	Barmer- DCF Barmer	Bharatpur- DFO Bharatpur	Bhilwara- DCF Bhilwara	Bikaner- DFO Bikaner	Bikaner- DCF IGNP Div II Bikaner	Bikaner- DCF(WL)	Bundi DFO Bundi	Chhattaragh-DCF(IGNP-I) Chhataragh	Chittorgarh DCF Chittorgarh	Churu- DCF Churu	Dausa- DCF Dausa	Dholpur- DCF	Dungarpur- DCF	Ganganagar- DCF Ganganagar
A	B	C	D	1	2	3	4	5	6	7	8	9	10	11	12	13	14	15	16	17	18
1	116B	Baghera	Leopard or Panthera (Panthera pardus)	1	1	13	0	0	0	0	0	0	0	3	0	6	0	7	1	36	0
2	1131C	Bhaloo	Sloth Bear (Melursus ursinus)	0	0	0	5	0	0	0	0	0	0	1	0	2	0	0	13	0	0
3	1115	Bhedia	Indian Wolf (Canis lupus pallipes)	10	0	0	66	0	7	3	0	0	0	15	0	30	1	32	1	0	0
4	221A	Bijju	Civets (Viverridae spp.)	11	39	23	54	0	7	27	0	0	0	13	0	15	0	63	12	39	0
5	118A	Chausingha	Four-horned antelope (Tetracerus quadricornis)	0	0	0	0	0	0	0	0	0	0	0	0	0	0	0	0	0	0
6	305	Cheetal	Chital (Axix axis)	0	18	0	26	0	8	0	0	0	0	10	0	0	0	0	21	0	0
7	115B	Chinkara	Indian Gazelle (Gazelle gazelle benetti)	0	0	0	807	1196	0	200	5146	1735	637	55	2175	24	3666	0	0	6	2402
8	114	Jarakh	Hyena (Hyena hyena)	6	55	85	82	0	150	37	0	0	0	14	0	50	0	70	67	72	0
9	222C	Junglee Billi	Jungle Cat (Felis Chaus)	67	67	209	180	37	19	55	142	33	5	24	75	65	350	43	30	60	815
10	3019	Junglee Suar	Wild Pig (Sus Scrofo)	122	467	634	877	0	63	436	182	594	724	153	0	384	201	21	375	1465	43
11	112	Kala Hiran	Black Buck (Antelop cervicapra)	3	0	0	2695	0	0	16	260	0	247	11	0	0	3341	0	0	0	2949
12	214A	Langur	Common langur (Presbytis entellus)	708	0	2076	283	0	53	0	0	0	0	220	0	1275	0	0	0	1058	10
13	116C	Lomdi	Fox/ Desert Fox (Vulpes bucapus)	9	19	292	242	70	7	77	402	307	29	13	349	52	689	75	85	119	1107
14	3014	Nilgai	Nilgai (Boselaphus tragocamelus)	2390	1161	1518	873	643	716	2041	2095	1295	401	1166	1344	1103	2090	975	769	1902	7599
15	3016	Sambhar	Sambhar (Cervus unicolor)	0	72	0	2	0	0	0	0	0	0	0	0	0	0	9	21	0	0
16	404E	Sehli (Sehi)	Indian porcupine (Hystrix indica)	105	81	79	21	14	22	84	6	30	1	5	15	14	11	55	0	162	408
17	222B	Siyaar/ Geedar	Jackal (Canis aureus)	321	686	752	992	0	580	649	334	460	106	176	395	482	1	925	829	195	1359



Wild Life Population Estimation by Waterhole Method for the Year-2020 Outside Protected Area, Rajasthan (contd.)

English Name (ScientificName)	Hanumangarh DCF Hanumangarh	Jaipur- DCF Jaipur	Jaipur- DCF WL Zoo Jaipur	Jaipur- DCF Jaipur (North)	Jaisalmer DCF(DDP) Jaisalmer	Jaisalmer DCF(IGNP-III) Jaisalmer	Jalore- DCF Jalore	Jhalawar- Dfo Jhalawar	Jhunjhunu- DCF Jhunjhunu	Jodhpur- Dfo Jodhpur	Jodhpur- DCF(WL) Jodhpur	Karauli- DCF(SC) Karauli	Kota- DFO Kota	Nagaur- DCF Nagpur	Pali- DCF Pali	Pratapgarh- DCF Pratapgarh	Rajsamand Territorial	Sawai Madhopur- DCF Sawai Madhopur	Sikar- DCF Sikar	Sirohi DFO	Tonk DCF	Udaipur DCF (North)	Udaipur DCF	Total
D	19	20	21	22	23	24	25	26	27	28	29	30	31	32	33	34	35	36	37	38	39	40	41	42
Leopard or Panthera (Panthera pardus)	0	4	15	24	0	0	0	0	6	0	73	4	0	0	7	11	24	5	7	25	0	17	20	310
Sloth Bear (Melursus ursinus)	0	0	0	0	0	0	66	0	0	0	183	0	0	0	9	0	14	0	0	39	0	5	0	337
Indian Wolf (Canis lupus pallipes)	0	42	0	19	0	12	0	40	31	7	13	33	6	31	73	0	3	39	28	25	42	0	0	609
Civets (Viverridae spp.)	0	22	3	38	0	0	32	46	209	0	127	13	3	0	11	50	12	0	24	56	1	56	39	1045
Four-horned antelope (Tetracerus quadricornis)	0	0	0	0	0	0	0	0	0	4	0	0	0	0	0	9	0	0	0	0	0	0	0	13
Chital (Axix axis)	0	0	0	0	0	0	0	35	0	0	0	0	5	0	0	0	0	0	0	0	0	0	0	123
Indian Gazelle (Gazelle gazelle benetti)	2521	0	0	0	398	1530	256	217	433	4516	3392	13	48	3086	351	0	0	0	1053	128	53	0	0	36044
Hyena (Hyena hyena)	0	81	46	214	0	0	64	141	53	0	49	63	9	5	23	57	26	52	15	69	42	17	51	1765
Jungle Cat (Felis Chaus)	454	33	0	220	30	112	73	190	394	55	155	10	7	187	55	57	17	20	150	89	34	33	55	4706
Wild Pig (Sus Scrofo)	363	0	0	108	0	258	258	407	13	0	862	133	258	82	1343	96	71	54	0	860	40	19	100	12066
Black Buck (Antelop cervicapra)	1574	0	0	0	0	0	0	37	0	1376	2715	163	220	5199	1738	0	0	0	0	20	52	0	0	22616
Common langur (Presbytis entellus)	0	0	591	0	0	0	1256	202	0	0	0	0	235	0	0	2316	0	0	0	1894	0	1219	0	13396
Fox/ Desert Fox (Vulpes bucapus)	505	89	7	125	69	227	77	168	348	81	255	33	18	278	34	18	24	46	101	78	98	207	147	6976
Nilgai (Boselaphus tragocamelus)	3928	1273	323	2678	218	763	1730	1229	4188	2415	2761	751	526	6296	1827	660	482	458	2634	1500	1733	455	476	69385
Sambhar (Cervus unicolor)	0	8	27	42	0	0	2	0	11	0	60	0	0	0	0	7	2	0	21	0	59	0	0	343
Indian porcupine (Hystrix indica)	173	50	36	74	7	0	109	42	226	7	144	26	0	35	26	28	13	1	114	56	24	31	56	2391
Jackal (Canis aureus)	927	323	29	761	0	140	145	874	1100	31	194	834	247	141	563	458	116	380	446	308	786	275	218	18538

Source: APCCF & CWLW, Aranya Bhawan, Rajasthan



Details of Zoos and Biological / Zoological Parks in Rajasthan

S. No.	District	Zoo	Biological/Zoological Park
1	Jaipur	Jaipur	Nahargarh Biological Park
2	Kota	Kota	Abheda Biological Park
3	Udaipur	Udaipur	Sajjangarh Biological Park
4	Jodhpur	Jodhpur	Machia Biological Park
5	Bikaner	Bikaner	Marudhara Biological Park (under construction)
6	Ajmer	Ajmer	Pushkar Biological Park (under construction)
7	Jaipur	Jaipur	Zoo Jaipur
8	Udaipur	Udaipur	Bird Park, Udaipur
9	Kota	Kota	Zoo Kota
10	Bikaner	Bikaner	Zoo Bikaner

Source: APCCF & CWLW, Aranya Bhawan, Rajasthan



Levies for Various Ecotourism Sites

S. No.	Tourist Facilities	Rates Per Day Excluding Taxes (in ₹)
A.	Stay Facilities (for all ecotourism sites)	
1	Special Rooms (Large rooms & specially furnished)	700
2	Ordinary Rooms	400
3	Tents (2 Persons)	300
4	Tree huts	300
5	Jhompas	300 for night and 100 for day
6	Extra Beds (if available)	100
7	Dormitory	50
B.	Rates for use of campus	
	(i) Educational Tours	50 per student for full day and 25 for half day excluding taxes
	(ii) Others	100 per tourist for full day and 50 for half day excluding taxes
	(iii) Camping platform use	For long tents (2-4 persons)- 200 per tenting platform
	(iv) Mansha Mahadev	Religious tourist - 200 per day excluding taxes for organizing Prasad/Bhojan at temple for maintenance of the site

Source: APCCF & CWLW, Aranya Bhawan, Rajasthan



Various Prevailing Entry Rates & Fees

A. An entry fee at the following rates: -				
S. No.	Category	Entrance Fees (in ₹)	Eco-dev. Surcharge (in ₹)	Total Fees Per Person Per Visit (in ₹)
I.	For Critical Tiger Habitat of Ranthambhore Tiger Reserve, Sawai Madhopur -			
	a. Indian Citizens	70	100	170
	b. Non-Indian Citizens	570	730	1300
	c. Students (Indian)	30	20	50
II.	For Keoladeo National Park, Bharatpur and Critical Tiger Habitat except of Ranthambhore Tiger Reserve, Sawaimadhopur			
	a. Indian Citizens	60	70	130
	b. Non-Indian Citizens	330	500	830
	c. Students (Indian)	30	20	50
III.	For all other Sanctuaries			
	a. Indian Citizens	60	70	130
	b. Non-Indian Citizens	200	300	500
	c. Students (Indian)	30	20	50

Note: IF any route goes through critical Tiger Habitat as well as Buffer, the fee mentioned for critical Tiger Habitat shall be payable
Education trip of students organized by Forest Department Shall be exempted from the payment of entrance fee



Various Prevailing Entry Rates & Fees (contd.)

A. An additional entry fee for Vehicles, Boat and Electra Van at the following rates: -				
S. No.	Type of Vehicle	Entrance Fees (in ₹)	Eco-dev. Surcharge (in ₹)	Total Fees Per Vehicle Per Visit (in ₹)
1	Vehicles			
I.	For Critical Tiger Habitat of Ranthambhore Tiger Reserve, Sawai Madhopur			
	a. Bus	230	670	900
	b. Jeep/Car/Mini-Bus/Canter	120	450	570
	c. Motorized Vehicle Registered for tourism	300	900	1200
	d. Two/three wheelers- E-Riksha	30	60	90
II.	For Keoladeo National Park, Bharatpur and Critical Tiger Habitat of other Tiger Reserve except of Ranthambhore Tiger Reserve, Sawaimadhopur			
	a. Bus	150	450	600
	b. Jeep/Car/Mini-Bus/Canter	70	300	370
	c. Motorized Vehicle Registered for tourism	70	300	370
	d. Two/three wheelers-E-Riksha	20	40	60
III.	For all other Sanctuaries			
	a. Bus	150	300	450
	b. Jeep/Car/Mini-Bus/Canter/Gypsy	80	220	300
	c. Auto driven two wheelers	80	220	300
	d. Auto Riksha	20	40	60
2	Boat (all National Parks/Sanctuaries except Keoladeo National Park, Bharatpur)			
	a. Small boat of 4-seater capacity per visit	60	240	300
	b. Big boat of 8-seater capacity per visit	120	480	600
	c. Big boat of 12-seater capacity per visit	180	720	900
	d. Big boat of 18-seater capacity per visit	250	1050	1300



Various Prevailing Entry Rates & Fees (contd.)

c. Camera fee and security deposits

(i) Camera Feefor critical Tiger Habitat of Ranthambhore Tiger Reserve, Sawaimadhopur

S. No.	Category	Camera Fee (in ₹)	Eco-dev. Surcharge (in ₹)	Total Fees Per Visit (in ₹)
a.	Video camera and movie camera used by professional photographer for making wildlife documentary and flims other than feature films-filming by Indian Company/Agency/Nationals	6600	6600	13200
b.	Video camera and movie camera used by professional photographer for making wildlife documentary and flims other than feature films-filming by foreign Company/Agency/Nationals	10000	10000	20000
c.	Video camera and movie camera used for making feature films,advertisement,TV serial etc-filming by Indian Company/Agency/Nationals	44000	44000	88000
d.	Video camera and movie camera used for making feature films,advertisement,TV serial etc-filming by foreign Company/Agency/Nationals	65000	65000	130000
Note: Security deposit: -				
(a) For feature film			176000/-	
(b) For film other than feature film by a professional Indian Company/Agency			*66000/-*	
(b) For film other than feature film by a professional Foreign Company/Agency			*110000/-*	



E. Special entry fee for half day visit by a Gypsy carrying not more than seven passengers Including driver and guide in the Critical Tiger Habitat of Ranthambhore Tiger Reserve, Sawai Madhopur: -

Period	Indian Citizens Institutions/ Companies			Foreign National / Foreign Institutions/ Companies		
	Entrance Fee:	Eco-dev. Surcharge	Total fee per vehicle per visit	Entrance Fee:	Eco-dev. Surcharge	Total fee per vehicle per visit
	(in ₹)	*(in ₹)*	*(in ₹)*	*(in ₹)*	*(in ₹)*	*(in ₹)*
(a) Gypsy (Full Day)	10981	32944	43925	14641	43924	58565
(b) Gypsy (Half Day)	5491	16474	21965	7321	21964	29285

Source: APCCF & CWLW, Aranya Bhawan, Rajasthan







FOREST ADMINISTRATION





Sanctioned Posts in Forest Department (Officers/Employees)

S. No.	Category	2004-05	2005-06	2006-07	2007-08	2008-09	2009-10	2010-11	2011-12	2012-13	2013-14	2014-15	2015-16	2016-17	2017-18	2018-19	2019-20	2020-21	2021-22	2022-23
1	Class I Officers	159	159	159	159	161	182	186	187	188	191	228	230	231	131	131	111	112	112	112
2	Class II Officers	126	131	131	131	204	200	200	199	194	191	445	448	448	566	566	588	588	574	610
3	Range Officers (Grade-I)	342	342	342	342	264	264	264	264	258	258	258	258	258	258	258	258	258	258	258
4	Range Officers (Grade-II)	159	159	159	159	159	185	185	185	181	181	451	451	451	451	451	451	451	451	451
5	Forester & Asstt. Forester	1614	1619	1619	1619	1719	1919	1919	1919	1897	1897	2477	2477	2477	2477	2477	2477	2477	2477	2477
6	Forest Guard (including Game Watcher & Trekker)	3836	3802	3802	3802	4228	4002	4002	4002	3967	3967	3967	4467	4467	4467	4467	4467	4467	4467	4467
7	Other Category (including Ministerial Staff)	1759	1751	1746	1746	1659	1658	1655	1656	1563	1600	1682	1680	1752	1849	1849	1817	1817	1850	1829
8	Class-IV	460	459	452	452	444	444	441	441	413	413	413	413	413	413	413	413	413	413	413
Grand Total		*8455*	*8422*	*8410*	*8410*	*8838*	*8854*	*8852*	*8853*	*8661*	*8698*	*9921*	10424	10497	10612	10612	10582	10583	10602	10617

Source: APCCF (Administration), Aranya Bhawan, Jaipur



Classification of Sanctioned Posts of Various Cadres in Forest Department

S. No.	Name of Post	Sanctioned Posts as on 31-03-2021	Sanctioned Posts as on 31-03-2022	Sanctioned Posts as on 31-03-2023
	Gazetted Cader			
1	Principal Chief Conservator of Forest (HoFF)	1	1	1
2	Principal Chief Conservator of Forest	6	6	6
3	Addl. Principal Chief Conservator of Forest	20	20	20
4	Chief Conservator of Forest	29	29	29
5	Conservator of Forest	20	19	20
6	Deputy Conservator of Forest	217	217	217
7	Deputy Chief Wildlife Warden	2	2	2
8	Assistant Conservator of Forest	268	268	268
9	Soil Conservation Officer (Executive Engineer)	4	4	4
10	Research Officer	7	7	7
11	Senior personal Secretary	-	0	2
12	Financial Advisor	1	1	1
13	Senior Accounts Officer	3	3	3
14	Accounts Officer	10	10	10
15	Assistant Accounts Officer Grade-I	76	76	76
16	Assistant Engineer (Agriculture)	3	3	3
17	Statistical Officer	1	1	1
18	Assistant Labour Commissioner	1	1	1
19	Establisment officer	3	3	9
20	Administrative Officer	9	9	28
21	Forest Settlement Officer	5	5	5
22	Public Relation Officer	1	1	1
23	Senior Joint Legal Adviser	1	1	1
24	Assistant Legal Adviser	1	1	1
25	Veterinary Doctor	8	25	25
26	Assistant Horticulturist	1	1	1
27	Analyst cum Programmer	1	1	1
28	Programmer	1	2	2
	Total	*700*	*717*	*745*

Source: APCCF (Administration), Aranya Bhawan, Jaipur



Classification of Sanctioned Posts of Various Cadres in Forest Department (contd.)

S. No.	Name of Post	Sanctioned Posts as on 31-03-2021	Sanctioned Posts as on 31-03-2022	Sanctioned Posts as on 31-03-2023
	Non-Gazetted Cader (Subordinate Service)			
1	Ranger Grade I	258	258	258
2	Ranger Grade II	451	451	451
3	Forester	979	979	979
4	Assistant Forester	1498	1498	1498
5	Forest Guard	4467	4467	4467
6	Tractor Guard	17	17	17
7	Assistant Accounts Officer Grade -II	16	16	16
8	Junior Accountant	31	31	31
9	Amin	12	12	12
10	Surveyor	94	94	94
11	Surveyor/Fieldman	7	7	7
12	Junior Draftsman	4	4	4
13	Driver	403	403	403
14	Assistant Statistical Officer	5	5	5
15	Overseer/Junior Engineer	12	12	12
16	Inspector/Revenue Inspector	9	9	9
17	Zoo Superintendent	1	1	1
18	Zoo Supervisor/Inspector	4	4	4
19	Laboratory Assistant	14	14	14
20	Wireless Operator	2	2	2
21	Research Assistant	2	2	2
22	Silt Analyst cum Silt Observer	1	1	1
23	Carpenter/Luhar/Mistri	1	1	1
24	Feroman	1	1	1
25	Statistical Inspector	1	1	1
26	Supervisor cum Operator	1	1	1
27	Junior Legal Officer	6	6	6
28	Veterinary Assistant	1	34	34
29	Assistant Programmer	0	0	9
30	Assistan Forest Settlement Officer	0	0	6
31	Information Assistant	70	70	61
	Total	***8368***	***8401***	**8407**
	Formation for Special Tiger Conservation Force of Ranthambore Tiger Project Sawai Madhopur.			
1	Deputy Superintendent Police	1	1	1
2	Sub Inspector	3	3	3
3	Head Constable	18	18	18
4	Constable	90	90	90
	Total	**112**	**112**	**112**

Source: APCCF (Administration), Aranya Bhawan, Jaipur



Classification of Sanctioned Posts of Various Cadres in Forest Department (contd.)

S.No.	Name of Post	Sanctioned Posts as on 31-03-2021	Sanctioned Posts as on 31-03-2022	Sanctioned Posts as on 31-03-2023
Non-Gazetted Cader (Ministerial services)				
1	Addl.Adminstrative Officer	46	46	74
2	Assistant Office Superintendent/ Assistant Adminstrative Officer	150	150	159
3	Clerk Grade- I/Senior Assistant	290	290	227
4	Clerk Grade -II/Junior Assistant	439	439	440
5	Personal Secretary	4	4	6
6	Additional Personal Secretary	10	10	11
7	Personal Assistant	32	32	16
8	Stenographer	19	19	30
	Total	990	990	963
Non-Gazetted Cader (Class IVth Service)				
1	Peon	324	324	324
2	Chowkidar	26	26	26
3	Jamadar	22	22	22
4	Khallasi cum Chowkidar	2	2	2
5	Cleaner	6	6	6
6	Head Caretaker	3	3	3
7	Caretaker	17	17	17
8	Bhisti	2	2	2
9	Moghiya	2	2	2
10	Helper	2	2	2
11	Lab-Boy	2	2	2
13	Sweeper	5	5	5
	Total	413	413	413
Summary		2020-21	2021-22	2022-23
Gazetted Officer		700	718	746
Non-Gazetted Subordinate Cader		8479	8512	8518
Non-Gazetted Ministerial Cader		990	990	963
Class IV Cadre		413	413	413
Grand Total		10582	10633	10640

Source: APCCF (Administration), Aranya Bhawan, Jaipur



Training of Forest Officers and Subordinates

S. No.	Designation	2012-13	2013-14	2014-15	2015-16	2016-17	2017-18	2018-19	2019-20	2020-21	2021-22	2022-23
1	Forest Officers (PCCF, APCCF, CCF & CF, DCF, ACF)	158	119	398	308	250	45	354	304	37	76	296
2	Range Forest Officer (RFO)	154	38	326	273	200	92	558	126	0	187	342
3	Forester & Astt. Forester	486	30	86	0	32	143	45	208	501	507	866
4	Forest Guard	570	27	73	0	33	146	127	414	789	707	508
	Total	*1368*	*214*	*883*	*581*	*515*	*426*	*1084*	*1052*	*1327*	*1477*	*2012*

Source: Dir. (Training & Research), FTI, Jaipur





List of Rest Houses in Rajasthan

S.NO.	DIVISION NAME	RANGE	CATEGORY NAME	LOCATION NAME
1	Ajmer	Pushkar	REST HOUSE	Panchkund
		Ajmer	REST HOUSE	Ghughra
		Sarwar	REST HOUSE	Kekri
2	Alwar	Rajgarh	REST HOUSE	Machari Rest House
		Alwar	REST HOUSE	Rest House Alwar
3	Banswara	banswara	REST HOUSE	Danpur
		Banswara	REST HOUSE	bhapor banswara
		Ghatol	REST HOUSE	Ghatol
		Kushalgarh	REST HOUSE	Aranya bhvan
4	BARAN	Chhabra	REST HOUSE	Chhabra
5	BARMER	Barmer	REST HOUSE	Rest House,Barmer
		Chohtan	REST HOUSE	Rest House,Nursary Chohtan
		Siwana	REST HOUSE	Rest House,Siwana
		Siwana	REST HOUSE	Rest House,Padru
6	BHARATPUR	DEEG	REST HOUSE	Ponchhari Guest House
		BHARATPUR	REST HOUSE	Guest House Nursey Campus
7	DCF (WL) Bharatpur	WL Keoladeo Bharatpur	REST HOUSE	Shanti Kuteer
8	Bhilwara	Mandalgarh	REST HOUSE	Menal Rest House
		Bhilwara	REST HOUSE	Hamirgarh Tent House
		Shahpura	REST HOUSE	Dhaneshwar Guest House
9	Churu	Talchhapar	REST HOUSE	Resthouse Talchhapar
10	WL Chittorgarh	Bassi	REST HOUSE	Rest houses
		Badisadri	REST HOUSE	Rest House
		Dhariyawad	REST HOUSE	Forest rest house arampura
		Jakham	REST HOUSE	Jakham
11	Dholpur	Dholpur	REST HOUSE	Circit House Dholpur
12	Dungarpur	Dungarpur	REST HOUSE	Rest House, Do Nadi
		Aspur	REST HOUSE	Guest house-Nithauwa
13	DAUSA	Bandikui	REST HOUSE	Rest House (Defected)
		Mahwa	REST HOUSE	Rest House
14	GANGANAGAR	BIRDHWAL	REST HOUSE	REST HOUSE
		VIJAYNAGAR	REST HOUSE	REST HOUSE
		RAISINGHNAGAR	REST HOUSE	REST HOUSE
15	JAIPUR	JAIPUT (T)	REST HOUSE	JAIPUR
			REST HOUSE	FTI
			REST HOUSE	FTI
16	JAIPUR NORTH	GRASSFARM NURSERY KHATIPURA	REST HOUSE	SILVA
17	JAIPUR (WL)	JAMWARAMGARH	REST HOUSE	JAIPUR (WL)
18	JHALAWAR	Dug	REST HOUSE	Rest house chaumahla



List of Rest Houses in Rajasthan

S.NO.	DIVISION NAME	RANGE	CATEGORY NAME	LOCATION NAME
19	Jalore	Raniwara	REST HOUSE	rest house raniwara
		Raniwara	REST HOUSE	rest house dedva
20	JAISALMER	Jaisalmer	REST HOUSE	Rest House Gajroopsagar
		Lathi	REST HOUSE	Rest House Chandhan
		Lathi	REST HOUSE	Rest House Lathi
21	WL, Jaisalmer	Wildlife Jaisalmer	REST HOUSE	Sudashree Eco Huts
22	DCF IGNP Stage-II Jaisalmer	Division Office	REST HOUSE	Jaisalmer
		Unit 3	REST HOUSE	1438 RD
		Unit II (o)	REST HOUSE	245 RD SMGS
23	JODHPUR	Phalodi	REST HOUSE	Van Chetna Kender
		BALESAR	REST HOUSE	REST HOUSE FOREST CHOWKI BALESAR
24	KOTA	LADPURA	REST HOUSE	GUEST HOUSE KESHORPURA
25	DCF(WL) Mukandra National park	Dara	REST HOUSE	Rest House Dara
		Ranwatha	REST HOUSE	Rest house Laxmipura
26	RTR II, KARAULI	Kailadevi	REST HOUSE	Nature Camp
		KARANPUR	REST HOUSE	Guest House Maharajpura
27	PALI	Desuri	REST HOUSE	Desuri
		Sojat	REST HOUSE	Siat
		Bali	REST HOUSE	Nursery Sevadi
		Sojat	REST HOUSE	Forest Rest Houses
28	Pratapgarh	Pratapgarh	REST HOUSE	Rest house Pratapgarh
		Dhariyawad	REST HOUSE	Jawaher Nager
		Pipalkhunt	REST HOUSE	Rest House Pipalkhunt
		Bansi	REST HOUSE	Bansi
29	SIKAR	Sikar	REST HOUSE	Rest House
		Sikar	REST HOUSE	Rest House Aantri
30	Sirohi	PINDWARA	REST HOUSE	DHANVNTRI NURSARY
		Sirohi	REST HOUSE	Rest Houses, Sirohi
		Aburoad	REST HOUSE	Maval
31	Mount Abu	Anadra	REST HOUSE	Rest House
		Mt. Abu	REST HOUSE	REST HOUSE MOUNT ABU
32	Rajsamand	Kumbhalgarh	REST HOUSE	Udavad
		Jojawar	REST HOUSE	Bhilberi
		Desuri	REST HOUSE	forest rest house SUMER
		Desuri	REST HOUSE	forest rest house thandi beri
		Deogarh	REST HOUSE	Diwer
		Deogarh	REST HOUSE	Goram ghat
		Sadri	REST HOUSE	Sadri
		Sadri	REST HOUSE	Modiya
		Sadri	REST HOUSE	Hanjawaw
		Raoli	REST HOUSE	Dudaliya
		Raoli	REST HOUSE	Kabra data
		Raoli	REST HOUSE	Raoli
		Rajsamand	REST HOUSE	Rajsamand
		Bokhada	REST HOUSE	Bokhada
33	Udaipur	Jhadol	REST HOUSE	Gest House Hurbal
		Salumber	REST HOUSE	Salumber
34	Udaipur (N)	UDAIPUR(E)	REST HOUSE	Aranya kutir
		UDAIPUR(E)	REST HOUSE	Ubeshwarji
		Devla	REST HOUSE	Devla
		Devla	REST HOUSE	Ghatanadi
		Kotda	REST HOUSE	Kotda
		Kukawas	REST HOUSE	Kukawas
35	W.L. udaipur	jaisamand	REST HOUSE	Rest house jaisamand
		MAMER	REST HOUSE	Forest rest house mamer
		Panarwa	REST HOUSE	Gest house

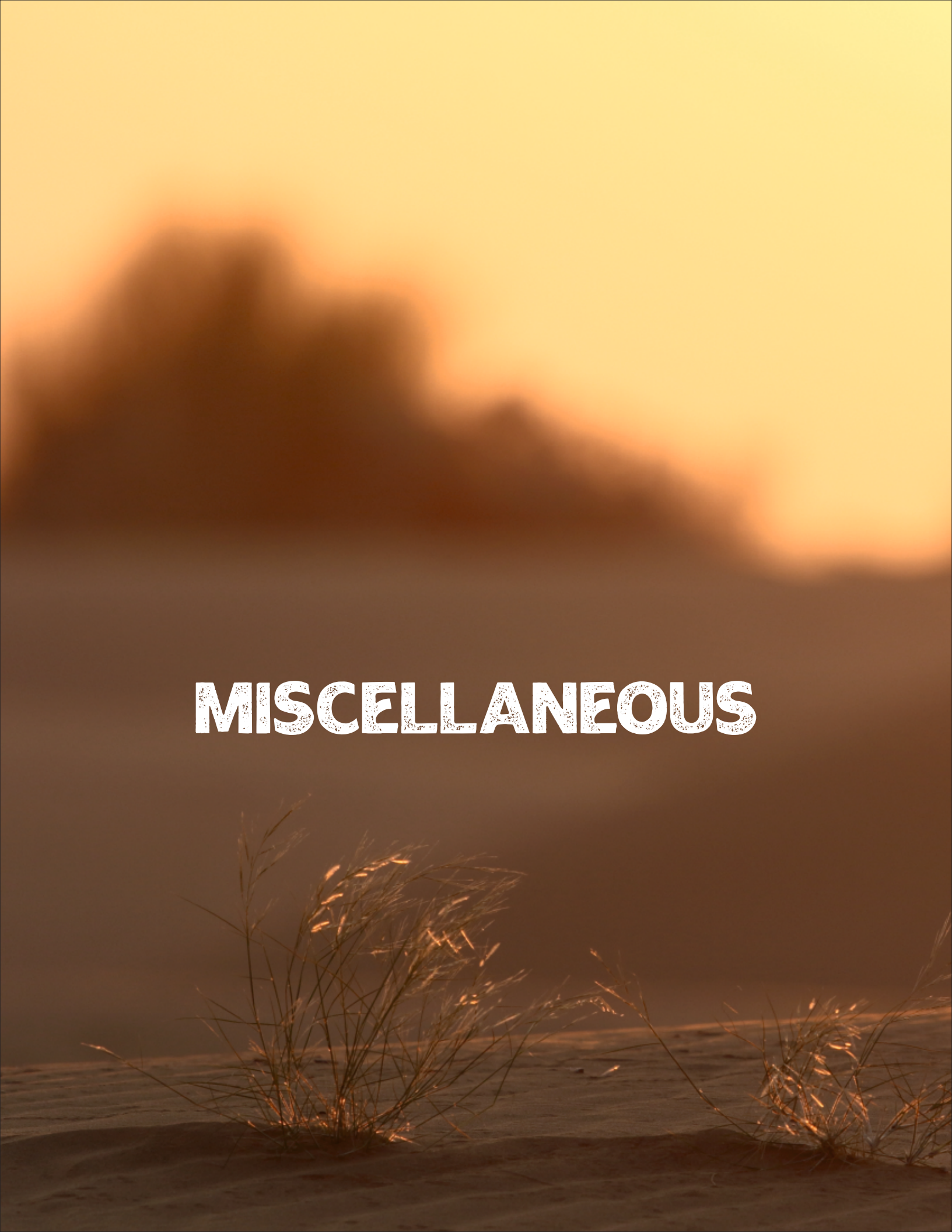
MISCELLANEOUS



Status of Working Plans for Management of Forest

S. No.	District	Period	Letter No. of Approval Letter	Date of Approval Letter
1	Ajmer	2013-14 to 2022-23 Extend up to 2023-24	IROJPR-ROC/RAJ/WP/27/2012(AJMER)	15.06.2023
2	**Bhilwara**	**2022-23 to 2031-32**	**JPR-17/28-2023-IRO(B)Working**	**22.05.2023**
3	Nagaur	2013-14 to 2022-23 Extend up to 2023-24	IROJPR-ROC/RAJ/WP/29/2013(Nagour-Raj)	15.06.2023
4	Tonk	2012-13 to 2021-22	ROC/RAJ/WP/23/2012/1034	01.01.2015
5	Bikaner	2011-12 to 2020-21 Extend up to 2021-22 to 2022-23	ROC/Raj/WP/14/2008	31.01.2022
6	Hanumangarh	2011-12 to 2020-21 Extend up to 2021-22 to 2022-23	ROC/Raj/WP/14/2008	31.01.2022
7	ShriGanganagar	2011-12 to 2020-21 Extend up to 2021-22 to 2022-23	ROC/Raj/WP/14/2008	31.01.2022
8	**Churu**	**2022-23 to 2031-32**	**8B/RAJ/WORKINGPLAN/19/2011/278(CHURU)**	**18.07.2023**
9	Bharatpur	2012-13 to 2021-22 Extend up to 2023-24	IROJPR-ROC/RAJ/WP/06/1997(BHARTPUR-RAJ)	15.06.2023
10	Dhaulpur	2012-13 to 2021-22 Extend up to 2022-23 to 2023-24	IRO-17-31/2023(DWP)	12.06.2023
11	Karauli	2012-13 to 2021-22 Extend up to 2022-23 to 2023-24	IRO-JPR-17/34/2023-(WP-Karauli)	12.06.2023
12	**Sawai madhopur**	**2022-23 to 2031-32**	**ROC/RAJ/WP/1/2022**	**24.08.2022**
13	Kota	2012-13 to 2021-22 Extend up to 2022-23 to 2023-24	ROC/RAJ/WP/11/98(Kota-Raj)	12.06.2023
14	Baran	2013-14 to 2022-23 Extend up to 2023-24	IROJPR-ROC/RAJ/WP/05/97(BARAN)	15.06.2023
15	Bundi	2013-14 to 2022-23 Extend up to 2023-24	IROJPR-ROC/RAJ/WP/02/97(JHALAWAR)	15.06.2023



Status of Working Plans for Management of Forest(Contd.)

S. No.	District	Period	Letter No. of Approval Letter	Date of Approval Letter
16	Jhalawar	2013-14 to 2022-23 Extend up to 2023-24	IROJPR-ROC/RAJ/WP/33/2013(Bundi)	15.06.2023
17	**Jaipur**	**2020-21 to 2029-30**	**ROC/Raj/WP/10/2000**	**05.07.2022**
18	Alwar	2012-13 to 2021-22 Extend up to 2022-23 to 2023-24	IRO-JPR-17/32/2023-(Alwar-WP)	12.06.2023
19	Sikar	2012-13 to 2021-22 Extend up to 2022-23 to 2023-24	ROC/WP/148/2012-(Sikar-Raj)	12.06.2023
20	**Dausa**	**2022-23 to 2031-32**	**ROC/RAJ/WP/4/2022**	**26.06.2023**
21	**Jhunjhunu**	**2022-23 to 2031-32**	**ROC/RAJ/WP/26/2012**	**21.12.2022**
22	Jodhpur	2013-14 to 2022-23 Extend up to 2023-24	IROJPR-ROC/RAJ/WP/02/97(Johdpur)	15.06.2023
23	Jalore	2013-14 to 2022-23 Extend up to 2023-24	ROC/RAJ/WP/20/2011/1036	09.06.2023
24	Sirohi	2012-13 to 2021-22 Extend up to 2022-23 to 2023-24	IRO-17-32/2023-(WP-Sirohi)	12.06.2023
25	Jaisalmer	2013-14 to 2022-23 Extend up to 2023-24	IROJPR-ROC/RAJ/WP/30/2013-(Jaisalmer)	15.06.2023
26	Barmer	2013-14 to 2022-23 Extend up to 2023-24	IROJPR-ROC/RAJ/WP/32/2013-BARMER	15.06.2023
27	Pali	2012-13 to 2021-22 Extend up to 2022-23 to 2023-24	ROC/WP/149/2012(Pali)	12.06.2023
28	**Udaipur**	**2019-20 to 2028-29**	**ROC/RAJ/WP/08/97/55**	**15.06.2021**
29	**Banswara**	**2020-21 to 2029-30**	**ROC/RAJ/WP/13/2008**	**11.03.2022**
30	**Chittorgarh**	**2020-21 to 2029-30**	**ROC/Raj/WP/01/97**	**15.09.2022**
31	Dungarpur	2012-13 to 2021-22 Extend up to 2022-23 to 2023-24	IRO-JPR-17/36/2023-(Dungarpur-Raj)	12.06.2023
32	**Pratapgarh**	**2021-22 to 2030-31**	**ROC/Raj/WP/01/2022**	**30.08.2022**
33	**Rajsamand**	**2021-22 to 2030-31**	**ROC/RAJ/WP/3/2022**	**30.08.2022**

Source: PCCF & FS (WORKING Plan), Jaipur



Seed Production Areas (SPAs) in Rajasthan as on 31-03-2023

S.No.	Name of SPA	Area	Species	Division	Year of Creation
1	0-7 RD Sangeeta Distributory Suratgarh	10 Ha.	*Eucalyptus*	Sri Ganganagar	1997-98
2	Punch Kund Pushkar	10 Ha.	*Acacia senegal*	Ajmer	1997-98
3	Padhajhar Block Rawatbhata	10 Ha.	*Acacia catechu*	Chittaurgarh	1997-98
4	Bajor Plantation	10 Ha.	*Vachellia tortilis*	Sikar	1997-98
5	Jhunjhunu Beed	10 Ha.	*Salvadora ooleodis*	Jhunjhunu	1999-02
6	Block Umaro Ka Mathara, Range Saira, RDF Ist, Plantation of year 2006	40 Ha.	*Jatropha ooleodis*	Udaipur (North)	2008-09
7	Block Aariwali Barwarim, Range Saira		*Jatropha curcas*	Udaipur (North)	2008-09
	1. RDF Model Ist Year 2004	50 Ha.			
	2. RDF Model IInd Year 2006	100 Ha.			
	3. RDF Model IInd Year 2007	100 Ha.			
8	Bukala-B, Kukas Plantation of Year 1994-95 of Amer Range	15 Ha.	*Acacia senegal*	Jaipur	2008-09
9	Range Shahbad, Baran, Block Bhaisa Ghat A	100 ha	*Acacia catechu*	Baran	2020-21
10	Beed Govindpura, Govindpura Research Farm, Jaipur	95 ha	*Prosopis cineraria*	CCF (Silva)	2011-12
11	Gurumba Plantation 89-90, Range Pushkar	50 Ha.	*Acacia senegal*	Ajmer	2011-12
12	Ganoli, Range Mandalgarh	100 Ha	*Acacia leucophloea*	Bhilwara	2011-12
13	Beer Fatehpur, Rage Fatehpur	180 Ha	*Acacia senegal*	Sikar	2011-12



Seed Production Areas (SPAs) in Rajasthan (Contd.) as on 31-03-2023

14	Umarjhala Pathara, Range Ghatol	50 Ha.	*Acacia catechu*	Banswara	2011-12
15	Forest Block Kalakh, Range Dudu	50 Ha.	*Vachellia tortilis*	Jaipur (South)	2012-13
16	Forest Area Shahpur, Range Alwar	10 Ha.	*Butea monosperma*	Alwar	2022-23
17	OECF Mohangarh, 1440-45 RD Main Canal	2 Ha	*Tecomella undulata*	Jaisalmer	2012-13
18	OECF Mohangarh, 15-16 RD Sahid Birbal Shakha	3 Ha	*Tecomella undulata*	Jaisalmer	2012-13
19	Forest Block Raydari, Range Ogna	100 Ha	*Pongamia pinnata*	Udaipur	2012-13
20	Forest Block Ogna, Sankhla, Range Ogna	200 Ha	*Wrightia tinctoria*	Udaipur	2012-13
21	Oda Plantation, Range Sarada	50 Ha.	*Acacia senegal*	Udaipur	2012-13
22	Guneshawar Mahadev Plantation, Range Sarada	300 Ha	*Acacia senegal*	Udaipur	2012-13
23	Gawdapal, Salumber Ist Plantation, Range Salumber	50 Ha.	*Acacia catechu*	Udaipur	2012-13
24	Gawdapal, Salumber IInd Plantation, Range Salumber	50 Ha.	*Acacia catechu*	Udaipur	2012-13
25	Gawdapal, Salumber IIIrd Plantation, Range Salumber	50 Ha.	*Acacia catechu*	Udaipur	2012-13
26	Lunia Minor 0-20 RD	35 Ha.	*Vachellia nilotica*	Sri Ganganagar	2014-15
27	Malkewali Distributor 36-55 RD	9.6 Ha.	*Vachellia nilotica*	Sri Ganganagar	2014-15
28	Gharsana-Rawla Road Side – 12KM (Both Side)	21 Ha.	*Vachellia nilotica*	Sri Ganganagar	2014-15
29	Hokra-C, Makadwali Range Pushkar	50 Ha.	*Acacia tortlis*	Ajmer	2015-16
30	Samod Range Chomu, samod Plantation 1992, (areas 50 ha) behind naka Samod	10 Ha.	*Acacia senegal*	Jaipur (North)	2018-19
31	Beed Govindpura	50 Ha.	*Acacia nilotica*	CCF(Silviculture)Jaipur	2018-19

Source: Silviculturist, Rajasthan, Jaipur



Seed Orchards in Rajasthan Seedling Seed Orchards (S.S.O.) in Rajasthan upto March 2023

S. No.	Name of Project	Area in Ha.	Species	Division	Year
1	SEED Production Area	1	*Ailunthus excelsa*	CCF (Silva), Jaipur	1990
2	Experiment	0.07	*Maytenus emarginata*	*CCF (Silva), Jaipur*	1990
3	Experiment	0.08	*Anogeissus sericea*	CCF (Silva), Jaipur	1990
4	Experiment	0.12	*Bauhunia racemose*	*CCF (Silva), Jaipur*	1990
5	Experiment	0.07	*Dichrostachys nutans*	CCF (Silva), Jaipur	1990
6	SEED LING SEED ORCHARD	0.75	*Eucalyptus. – I st*	*CCF (Silva), Jaipur*	1996
7	SEED LING SEED ORCHARD	1	*Eucalyptus. – II nd*	CCF (Silva), Jaipur	1996
8	Provenance trial of	1	*Ailunthus excelsa*	*CCF (Silva), Jaipur*	1996
9	International Trial of	1.62	*Azadirachta indica*	CCF (Silva), Jaipur	1996
10	SEED LING SEED ORCHARD	15	*Dalbergia sissoo*	*CCF (Silva), Jaipur*	1997
11	SEED LING SEED ORCHARD	2.25	*Eucalyptus. – I st*	CCF (Silva), Jaipur	1997
12	SEED LING SEED ORCHARD	1.25	*Eucalyptus. – II nd*	*CCF (Silva), Jaipur*	1997
13	SEED LING SEED ORCHARD	2	*Eucalyptus. – III st*	CCF (Silva), Jaipur	1998
14	MEDCINAL SEED LING SEED ORCHARD OF	0.75	*Aegle marmelos*	*CCF (Silva), Jaipur*	1998
15	MEDCINAL SEED LING SEED ORCHARD OF	1.5	*Embilca officinalis*	CCF (Silva), Jaipur	1998
16	SEED LING SEED ORCHARD	10	*Acacia nilotica*	*CCF (Silva), Jaipur*	1998
17	Progeny Trial of	2	*Azadirachta indica (Gujrat-A)*	CCF (Silva), Jaipur	2002
18	Progeny Trial of	2.5	*Azadirachta indica (Gujrat-B)*	*CCF (Silva), Jaipur*	2002
19	Progeny Trial of	0.15	*Salvadora Persica*	CCF (Silva), Jaipur	2004
20	Provenance Trial of	0.25	*Teeomelia undulate*	*CCF (Silva), Jaipur*	2005
21	Provenance Trial of	0.25	*Balanites aegxptiaer*	CCF (Silva), Jaipur	2005
22	Field Comparison Between Root Trainer and Poly Bags Plant	1.5	*A. Indica, A. Niloficas T. undulate*	*CCF (Silva), Jaipur*	2007
23	Introducion & Assessment of	0.15	*Cymbopogon flezuosus CPL-25*	CCF (Silva), Jaipur	2008
24	SEED LING SEED ORCHARD	1	*Prosopis cineraria*	*CCF (Silva), Jaipur*	2016
25	SEED LING SEED ORCHARD	1	*Acacia jacquemnotii*	CCF (Silva), Jaipur	2016

Source: Silviculturist, Rajasthan, Jaipur



Clonal Seed Orchards (C.S.O.) in Rajasthan upto March 2023

S. No.	Name of Project	Area in Ha.	Species	Division	Year
1	CLONAL SEED ORCHARD	2	*Dalbergia sissoo - I st*	CCF (Silva), Jaipur	1997
2	CLONAL SEED ORCHARD	0.5	*Dalbergia sissoo - IV th A*	*CCF (Silva), Jaipur*	1999
3	CLONAL SEED ORCHARD	0.5	*Dalbergia sissoo - IV th B*	CCF (Silva), Jaipur	1999
4	CLONAL SEED ORCHARD	0.5	*Dalbergia sissoo - V th A*	*CCF (Silva), Jaipur*	1999
5	CLONAL SEED ORCHARD	0.5	*Dalbergia sissoo - V th B*	CCF (Silva), Jaipur	1999
6	CLONAL SEED ORCHARD	1	*Dalbergia sissoo - VI th*	*CCF (Silva), Jaipur*	1999
7	CLONAL SEED ORCHARD	1	*Dalbergia sissoo - VII th*	CCF (Silva), Jaipur	1999
8	CLONAL SEED ORCHARD	1	*Dalbergia sissoo - VIII th*	*CCF (Silva), Jaipur*	1999
9	CLONAL SEED ORCHARD	1	*Dalbergia sissoo - IX th*	CCF (Silva), Jaipur	1999
10	CLONAL SEED ORCHARD	1	*Dalbergia sissoo - X th*	*CCF (Silva), Jaipur*	1999
11	CLONAL SEED ORCHARD	1	*Eucalyptus. 1 st*	CCF (Silva), Jaipur	1999
12	CLONAL SEED ORCHARD	1	*Dalbergia sissoo - II nd*	*CCF (Silva), Jaipur*	1998
13	CLONAL SEED ORCHARD	1	*Dalbergia sissoo - III rd*	CCF (Silva), Jaipur	1999
	Total	***12***			

Source: Silviculturist, Rajasthan, Jaipur



General Information

ABOUT RAJASTHAN





Formation of Rajasthan

S. No.	Name of the Union Formed	Date of Formation	State Forming the Union		Area (Sq. Miles)	Population
I.	Matsya	17.03.48	1	Alwar	3158	823055
			2	Bharatpur	1978	575625
			3	Dholpur	1173	286901
			4	Karauli	1227	152413
II.	Rajasthan (Former)	25.03.48	1	Banswara	1946	299913
			2	Bundi	2205	249374
			3	Dungarpur	1460	274282
			4	Jhalawar	824	122299
			5	Kishangarh	837	104127
			6	Kota	5714	777398
			7	Pratapgarh	873	91967
			8	Shahpura	405	61173
			9	Tonk	2563	356495
III.	United State of Rajasthan (II+III)	18.04.48	1	Udaipur	13170	1926698
IV.	United State of Greater Rajasthan (II+III+IV)	30.03.49	1	Bikaner	23181	1292938
			2	Jaipur	15610	3040876
			3	Jaisalmer	15980	93246
			4	Jodhpur	36120	2555904
	United State of Greater Rajasthan (I+II+III+IV)	15.05.49	1	Matsya	*	*
V.	Rajasthan (I+II+III+IV+V)	25.01.50	1	Sirohi	1623	197291
VI.	Rajasthan (Reorganised) (I+II+III+IV+VI+VII)	01.11.56	1	Ajmer	2417	693372
			2	Abu	304	52429
			3	Sunel Tappa	157	30314
			4	Sirohi (Transferred to MP)	-850	-96138

*Area and population reported in item I

Source: Item I to VI The Census Report, 1941 and item VII The Census Report, 1951



Rajasthan at a Glance

S. No.	Item	Year	Unit	Particulars
1	Area	2011	Sq. Kms.	342239
	(i) North Latitude		Degree	Between 23 °3' and 30°12'
	(ii) East Latitude		Degree	Between 69 ° 30' and 78°17'
2	Population	2011	No.	68548437
3	Statutory and Census Towns	2011	No.	297
4	Total Villages (Inhabited + Uninhabited)	2011	No.	44672
5	Panchayat Samities	2022-23	No.	352
6	Gram Panchayat	2022-23	No.	11251
7	Gross Irrigated Area by Sources	2020-21	Ha.	11655227
8	Production of Food Grains	2021-22	lakh mt	231.52
9	Livestock!	2019	In thousand	56775.27
10	Ravenue of Major Minerals	2022-23	₹ in lacs	377962.63
11	Registered Factories	2014	No.	13273
12	Installed Capacity of Power	2021-22	MW	23452
13	Electricity Consumption Per Capita	2021-22	Kwh	1345.3
14	Revenue Receipts (RE)	2021-22	₹ Crores	183920.05
15	Revenue Expenditure (RE)	2021-22	₹ Crores	209790.01
16	Revenue Surplus (+)/Deficit (-)(RE)	2021-22	₹ Crores	(-)25869.96
17	Net State Domestic Product (at current prices)	2022-23	₹ Crores	1259.53
18	Net State Domestic Product (at constant base 2011-12)	2022-23	₹ Crores	694.77
19	Total Length of Road^	2021-22	Kms.	278813.23
20	No. of School	2021-22	No.	106373
21	Scholars in Educational Institutions *	2013-14	000' No.	15452
22	Government Medical Institutions			
	(i) Modern Medicine	2022-23	No.	18586
	(ii) Ayurvedic Unani & Homoeopathic	2022-23	No.	3836
23	Annual Plan Revised Outlay	2013-14	₹ in lacs	4249881
24	Annual Plan Expenditure	2013-14	₹ in lacs	3957653.41

(P) Provisional, (Q) Quick, (RE) Revised Estimate
^ Basic Road Statistics of India
* Excluding Universities and University Scholars
! Department of Animal Husbandry

Statistical Year Book of Rajasthan, 2023
Directorate of Economics & Statistics, Rajasthan



Comparative Economic Indicators of Rajasthan & India

S.No.	Item	Year	Unit	India	Rajasthan
1	Gross Domestic Product at constant prices (2011-12)	2021-22	000 ₹ Crores	14925.84	738.92
		2022-23	'000 ₹ Crores	16006.43	799.45
2	Per Capita Income at constant prices (2011-12)	2021-22	₹	92583	80545
		2022-23	₹	98374	86134
3	Life Expectancy at Birth^				
	Male	2016-20	Years	68.6	67.1
	Female	2016-20	Years	71.4	71.7
	Total	2016-20	Years	70	69.4
4	Vital rates based on SRS				
	(i) Birth Rate	2020	Per '000 mid-year pop.	19.5	23.5
	(ii) Death Rate	2020	Per '000 mid-year pop.	6	5.6
	(iii) Infant Mortality Rate	2020	Per '000 live births	28	32
5	Maternal Mortality Ratio	2018-19	Per lakh live births	97	113
6	Geographical Area	2011	Lakh sq. km.	32.87	3.42
7	Population	2011	No.	1210854977	68548437
	(i) Male	2011	No.	623270258	35550997
	(ii) Female	2011	No.	587584719	32997440
8	Population Density	2011	Per sq. km.	382	200
9	Sex Ratio (number of females per 1000 males)	2011	No.	943	928
10	Child Sex Ratio (number of females per 1000 males)	2011	No.	918	888
11	% of Urban Population to Total Population	2011	Percent	31.1	24.9
12	% of SC Population to Total Population	2011	Percent	16.6	17.8
13	% of ST Population to Total Population	2011	Percent	8.6	13.5
14	Literacy Rate	2011	Percent	73	66.1
15	Bank Offices*	2022-23	Per lakh of pop	11	10
16	Per Capita Bank Deposit*	2022-23 dec. 22	₹	129111	70918
17	Per Capita Bank Credit*	2022-23 dec. 22	₹	97952	57269

(AE) Advance Estimates, (RE-I) Revised Estimates I,
(PE) Provisional Estimates, (SRS) Sample Registration System
^ Statistical Year Book of Rajasthan, 2023
* Population used October 2018 as per (000') RGI. India (1306550) Rajasthan (75450)

Statistical Year Book of Rajasthan, 2023
Directorate of Economics & Statistics, Rajasthan



Selected Indicators of Economic Activities in Rajasthan

S.No.	Item	Year	Unit	Particulars
A.	**Index Number**			
a.	Agricultural Production (Base 2007-08=100)	2020-21	Index	207.85
b.	Productivity (Base 2007-08=100)	2020-21	Index	153.65
c.	Area Under Crops (Base 2007-08=100)	2020-21	Index	135.27
d.	Farm Harvest Prices (Base 2007-08=100)	2020-21	Index	238.69
e.	General Wholesale Prices (Base 1999-2000=100)	2022-23	Index	385.83
f.	Consumer Prices of Industrial Workers Class (CPI-IW)			
	(i) Ajmer	2022-23	Index	126.28
	(ii) Jaipur	2022-23	Index	123.11
	(iii) Bhilwara	2022-23	Index	126.95
B.	**Per Capita Indicator**			
a.	Per Capita (NSDP/ Income) (A)			
	(i) At Constant Prices (2011-12)	2022-23	₹	86134 (AE)
	(ii) At Current Prices	2022-23	₹	156149 (AE)
b.	Tax Revenue (Based on Census 2011)			
1	Share in Central Taxes and Duties	2022-23	₹Lakh	5723078
2	State's own tax Revenue	2022-23	₹Lakh	9271862.91
	(i) Land Revenue	2022-23	₹Lakh	52369.5
	(ii) State Excise	2022-23	₹Lakh	1450000
	(iii) Sales Tax	2022-23	₹Lakh	2350000
	(iv) Stamps and Registration	2022-23	₹Lakh	830000
	(v) Taxes on Vehicles	2022-23	₹Lakh	670000
	(vi) Taxes and Duties on Electricity	2022-23	₹Lakh	288391
	(vii) Taxes on Goods and Services	2022-23	₹Lakh	3600000
	(viii) Other Taxes and Duties	2022-23	₹Lakh	31102.41
c.	Revenue Expenditure			
	(i) General Services	2022-23	₹Lakh	7349025.4
	(ii) Economic Services(with uday scheme)	2022-23	₹Lakh	7190581.88
	(iii) Social Services	2022-23	₹Lakh	10270073.1
d.	Capital Outlay	2022-23	₹Lakh	2914121.13
e.	Public Debt	2022-23	₹Lakh	6138408.95



Selected Indicators of Economic Activities in Rajasthan (contd.)

S.No.	Item	Year	Unit	Particulars
C.	Others			
1	Medical and Health			
	(i) Beds	2022-23	No.	62067
	(ii) Doctors	2022-23	No.	16629
2	Electricity + (P)			
	(i) Per Capita Electricity Consumption	2021-22	kWh	868.5
3	Road and Transport			
	(i) Road Length per 00' Sq. Kms. of Area	2022-23	Kms.	81.46
	(ii) Road Length Per Lakh Of Population	2022-23	Kms.	345.65
4	Agriculture			
	(i) Net Area Sown to Total Reporting Area	2020-21	%	52.34
	(ii) Gross Area Irrigated to gross Cropped Area	2020-21	%	44.66
5	Education			
	(i) Literacy Rate - Persons	2011	%	66.1
	(a) Male	2011	%	79.2
	(b) Female	2011	%	52.1
	(ii) Number of Schools			
	(a) Primary	2021-22	No.	38983
	(b) Upper Primary	2021-22	No.	35984
	(c) Sec. and Senior Sec. Schools	2021-22	No.	31406
	(iii) Number of Teacher			
	(a) Primary	2021-22	No.	80539
	(b) Upper Primary	2021-22	No.	226060
	(c) Sec. and Senior Sec. Schools	2021-22	No.	417930
6	Post and Telegraph			
	(i) No. of Post Offices	Dec.2022	No.	10290

(P) Provisional, (AE) Advance Estimates

Statistical Year Book of Rajasthan, 2023
Directorate of Economics & Statistics, Rajasthan



Socio-Economic Indicators of Rajasthan

S. No.	Item	Year	Unit	Particulars
1	Area	2011	Lakh Sq. Kms.	3.42
2	Percentage of Urban Population to Total Population	2011	%	24.9
3	Average size of Operational Holdings	2015-16	Ha.	2.73
4	Gross Irrigated Area to Gross Cropped Area	2020-21	%	44.66
5	Net Irrigated Area to Net Area Sown	2020-21	%	48.91
6	Net Area Sown to Total Reporting Area	2020-21	%	52.34
7	Average Yield per Hectare (F)			
	(i) Food Grains	2021-22 (F)	Kg. / Hect.	1488
	(ii) Oil Seeds	2021-22 (F)	Kg. / Hect-	1484
	(iii) Sugarcane	2021-22(F)	Kg. / Hect.	75845
	(iv) Cotton (Lint)	2021-22(F)	Lint	558
8	Per Capita Consumption of Electricity	2021-22	kwh	1345.3
9	Villages Electrified (According to New Definition)	Upto Dec., 2022	No.	43965
10	Wells Energised	Upto Dec., 2022	in thousand	1773
11	Villages Covered Under Water Supply Schemes	Upto Dec., 2022	No.	43231
12	Population Served Per Medical Institution	31.12.2022	No.	3791
13	Population Served Per Bed	31.12.2022	No.	1107
14	Area Served by Per Medical Institution	31.12.2022	Sq. Km.	19
15	Area Coverage per Bank	Upto Sept., 2022	Sq. Km.	42.85
16	Railway Route Length per 000' Sq. Km. of Area	31.12.2021	Km.	2.71
17	Villages Connected by B.T. Roads (as per census–2011)	Upto March., 2022	No.	38175
	(i) With pop. 1000 & Above	Upto March., 2022	No.	17255
	(ii) With pop. 500-1000	Upto March., 2022	No.	11970
	(iii) With pop. 250-500	Upto March., 2022	No.	6226
	(iv) With pop. 100-250	Upto March., 2022	No.	1820
	(v) With pop. Below 100	Upto March., 2022	No.	904
18	Education			
	Total School	2021-22	No.	106373
	(i) Primary	2021-22	No.	38983
	(ii) Upper Primary	2021-22	No.	35984
	(iii) Secondary	2021-22	No.	10775
	(iv) Higher Secondary	2021-22	No.	20631
	G. Total			106373

(F) Final

Statistical Year Book of Rajasthan, 2023
Directorate of Economics & Statistics, Rajasthan



Administrative Structure of Rajasthan

S. No.	Item	Year	Unit	Particular
1	Divisions	2022	No.	7
2	Districts	2022	No.	33
3	Sub Divisions	2022	No.	323
4	Zila Parishads	2022	No.	33
5	Development Authority (Jaipur, Jodhpur and Ajmer)	2022	No.	3
6	Police Commissionerate (Jaipur and Jodhpur)	2022	No.	2
7	Urban Local Bodies^	2022	No.	240
	(i) Municipal Corporation^	2022	No.	10
	(ii) Municipal Council^	2022	No.	36
	(iii) Municipalities^	2022	No.	194
8	Tehsils^	2022	No.	392
9	Sub-Tehsil^	2022	No.	208
10	Patwar Circle	2022	No.	10928
11	Panchayat Samities^	2022-23	No.	352
12	Gram Panchayats^	2022-23	No.	11251
13	Total No. of Villages	2011#	No.	44672
14	Inhabited Villages	2011 #	No.	43264
15	Uninhabited Villages	2011 #	No.	1408
16	Statutory Town^	2011	No.	185
17	Census Town	2011 #	No.	112
18	Vidhan Sabha Members	2022	No.	200
19	Lok Sabha Members	2022	No.	25
20	Rajya Sabha Members	2022	No.	10
21	District Chief	2022	No.	33
22	Pradhan	2022	No.	352

#As per Census 2011

^Statistical Year Book of Rajasthan, 2023
Directorate of Economics & Statistics, Rajasthan



Administrative Sub-Divisions, Tehsils, Towns & Villages of Rajasthan

S. No.	Division/District	Villages (As per Census 2011)			Revenue Sub-Tehsils/Tehsils		Towns (As per Census 2011)		
		Inhabited Villages	Uninhabited Villages	Total	Tehsils	Sub-Tehsils	Statutory Towns	Census Towns	Total
1	Ajmer	1099	12	1111	16	8	8	3	11
2	Bhilwara	1790	44	1834	16	14	7	2	9
3	Naguar	1575	14	1589	16	9	10	8	18
4	Tonk	1116	67	1183	9	8	6	2	8
I.	**Ajmer Division**	5580	137	5717	57	39	31	15	46
5	Bikaner	857	62	919	9	8	4	2	6
6	Churu	873	26	899	9	6	10	-	10
7	Ganganagar	2855	163	3018	10	12	10	6	16
8	Hanumangarh	1831	76	1907	8	9	6	-	6
II.	**Bikaner Division**	6416	327	6743	36	35	30	8	38
9	Jaipur	2126	54	2180	22	13	11	8	19
10	Alwar	2021	33	2054	22	8	7	9	16
11	Dausa	1079	30	1109	15	8	3	2	5
12	Jhunjhunu	926	1	927	11	5	12	6	18
13	Sikar	1162	5	1167	13	3	9	6	15
III.	**Jaipur Division**	7314	123	7437	83	37	42	31	73
14	Bharatpur	1432	92	1524	13	10	9	1	10
15	Dhaulpur	801	18	819	7	4	3	1	4
16	Karauli	851	37	888	9	5	3	1	4
17	Sawai-Madhopur	758	56	814	11	3	2	2	4
IV.	**Bharatpur Division**	3842	203	4045	40	22	17	5	22
18	Jodhpur	1836	2	1838	21	8	4	3	7
19	Barmer	2452	8	2460	18	5	2	2	4
20	Jaisalmer	756	43	799	7	5	2	-	2
21	Jalor	791	10	801	10	2	3	1	4
22	Pali	1017	13	1030	10	8	9	2	11
23	Sirohi	470	7	477	6	4	5	4	9
V.	**Jodhpur Division**	7322	83	7405	72	32	25	12	37
24	Udaipur	2471	8	2479	18	8	5	12	17
25	Banswara	1485	28	1513	12	0	2	2	4
26	Chittaurgarh	1581	149	1730	12	6	6	1	7
27	Dungarpur	972	4	976	12	2	2	2	4
28	Rajsamand	1037	13	1050	11	4	4	5	9
29	Pratapgarh	970	33	1003	7	2	2	1	3
VI.	**Udaipur Division**	8516	235	8751	72	22	21	23	44
30	Kota	805	69	874	6	5	4	7	11
31	Baran	1114	107	1221	8	8	4	4	8
32	Bundi	867	6	873	6	7	6	3	9
33	Jhalawar	1488	118	1606	12	1	5	4	9
VII.	**Kota Division**	4274	300	4574	32	21	19	18	37
	Rajasthan	**43264**	**1408**	44672	**392**	**208**	**185**	**112**	297

Statistical Year Book of Rajasthan, 2023
Directorate of Economics & Statistics, Rajasthan



Panchayat Samities, Gram Panchayats and Villages in Rajasthan

S. No.	Division/District	Area in Sq. Kms. (Census 2011)			Population (Census 2011)	Panchayati Raj Institutions 2020-21		
		Rural	Urban	Total		Zila Parishads	Panchayat Samities	Gram Panchayats
1	Ajmer	8091.33	389.67	8481	2583052	1	11	325
2	Bhilwara	10143.82	311.18	10455	2408523	1	14	397
3	Naguar	17298.26	419.74	17718	3307743	1	15	497
4	Tonk	6952.13	241.87	7194	1421326	1	7	236
I.	**Ajmer Division**	**42485.54**	**1362.46**	**43848**	**9720644**	**4**	**47**	**1455**
5	Bikaner	30028.81	210.19	30239	2363937	1	9	366
6	Churu	13632.34	202.66	13835	2039547	1	7	304
7	Ganganagar	10879.88	98.12	10978	1969168	1	9	344
8	Hanumangarh	9582.26	73.74	9656	1774692	1	7	268
II.	**Bikaner Division**	**64123.29**	**584.71**	**64708**	**8147344**	**4**	**32**	**1282**
9	Jaipur	10353.48	789.52	11143	6626178	1	22	586
10	Alwar	8146.42	233.58	8380	3674179	1	16	561
11	Dausa	3391.54	40.46	3432	1634409	1	11	284
12	Jhunjhunu	5658.74	269.26	5928	2137045	1	11	336
13	Sikar	7462.87	269.13	7732	2677333	1	12	373
III.	**Jaipur Division**	**35013.05**	**1601.95**	**36615**	**16749144**	**5**	**72**	**2140**
14	Bharatpur	4916.38	149.62	5066	2548462	1	12	400
15	Dhaulpur	2964.41	68.59	3033	1206516	1	6	188
16	Karauli	5431.07	92.93	5524	1458248	1	8	241
17	Sawai-Madhopur	4378.4	119.6	4498	1335551	1	7	226
IV.	**Bharatpur Division**	**17690.26**	**430.74**	**18121**	**6548777**	**4**	**33**	**1055**
18	Jodhpur	22594.18	255.82	22850	3687165	1	21	619
19	Barmer	28320	67	28387	2603751	1	21	688
20	Jaisalmer	38330.62	70.38	38401	669919	1	7	206
21	Jalor	10582.57	57.43	10640	1828730	1	10	306
22	Pali	11948.58	438.42	12387	2037573	1	10	339
23	Sirohi	5013.09	122.91	5136	1036346	1	5	170
V.	**Jodhpur Division**	**116789.04**	**1011.96**	**117801**	**11863484**	**6**	**74**	**2328**
24	Udaipur	11543.39	180.61	11724	3068420	1	20	648
25	Banswara	4494.25	27.75	4522	1797485	1	11	417
26	Chittaurgarh	7672.14	149.86	7822	1544338	1	11	299
27	Dungarpur	3743.3	26.7	3770	1388552	1	10	353
28	Rajsamand	4488.84	166.16	4655	1156597	1	8	214
29	Pratapgarh	4420.32	28.68	4449	867848	1	8	234
VI.	**Udaipur Division**	**36362.24**	**579.76**	**36942**	**9823240**	**6**	**68**	**2165**
30	Kota	4590.49	626.51	5217	1951014	1	5	156
31	Baran	6846.71	145.29	6992	1222755	1	8	232
32	Bundi	5596.31	179.69	5776	1110906	1	5	184
33	Jhalawar	6109.11	109.89	6219	1411129	1	8	254
VII.	**Kota Division**	**23142.62**	**1061.38**	**24204**	**5695804**	**4**	**26**	**826**
	Rajasthan	**335606.04**	**6632.96**	**342239**	**68548437**	**33**	**352**	**11251**

Statistical Year Book of Rajasthan, 2023
Directorate of Economics & Statistics, Rajasthan



Municipalities in Rajasthan

S. No.	Division/District	Urban Local Bodies (up to Dec.2022)					
		Nagar Nigam (I)	Nagar Parishad (I)	Nagar Palika Mandal (II)	Nagar Palika Mandal (III)	Nagar Palika Mandal (IV)	Total
1	Ajmer	1	2	-	4	1	8
2	Bhilwara	-	1	-	2	5	8
3	Naguar	-	3	2	2	7	14
4	Tonk	-	1	1	1	3	6
I.	**Ajmer Division**	**1**	**7**	**3**	**9**	**16**	**36**
5	Bikaner	1	-	-	2	2	5
6	Churu	-	2	2	1	5	10
7	Ganganagar	-	1	1	8	1	11
8	Hanumangarh	-	1	-	4	2	7
II.	**Bikaner Division**	**1**	**4**	**3**	**15**	**10**	**33**
9	Jaipur	2	1	-	3	10	16
10	Alwar	-	2	-	3	14	19
11	Dausa	-	1	-	1	4	6
12	Jhunjhunu	-	1	1	1	10	13
13	Sikar	-	1	1	3	7	12
III.	**Jaipur Division**	**2**	**6**	**2**	**11**	**45**	**66**
14	Bharatpur	1	-	-	4	7	12
15	Dhaulpur	-	1	-	1	3	5
16	Karauli	-	2	-	-	2	4
17	Sawai-Madhopur	-	2	-	-	2	4
IV.	**Bharatpur Division**	**1**	**5**	**-**	**5**	**14**	**25**
18	Jodhpur	2	-	-	3	2	7
19	Barmer	-	2	-	-	1	3
20	Jaisalmer	-	1	-	1	0	2
21	Jalor	-	1	-	1	2	4
22	Pali	-	1	1	1	7	10
23	Sirohi	-	1	2	1	2	6
V.	**Jodhpur Division**	**2**	**6**	**3**	**7**	**14**	**32**
24	Udaipur	1	-	-	1	5	7
25	Banswara	-	1	-	1	1	3
26	Chittaurgarh	-	1	1	1	3	6
27	Dungarpur	-	1	-	-	1	2
28	Rajsamand	-	1	-	2	1	4
29	Pratapgarh	-	1	-	1	1	3
VI.	**Udaipur Division**	**1**	**5**	**1**	**6**	**12**	**25**
30	Kota	2	-	-	1	4	7
31	Baran	-	1	1	-	3	5
32	Bundi	-	1	-	2	3	6
33	Jhalawar	-	1	-	2	2	5
VII.	**Kota Division**	**2**	**3**	**1**	**5**	**12**	**23**
	Rajasthan	**10**	**36**	**13**	**58**	**123**	**240**

Statistical Year Book of Rajasthan, 2023
Directorate of Economics & Statistics, Rajasthan



Population Totals of Rajasthan (Census 2011)

S. No.	Particulars	Absolute			Percentage		
		Total	Rural	Urban	Total	Rural	Urban
1	Total Population						
	Persons	68548437	51500352	17048085	100	75.1	24.9
	Males	35550997	26641747	8909250	100	74.9	25.1
	Females	32997440	24858605	8138835	100	75.3	24.7
2	Child Population in the age-group of 0-6 years						
	Persons	10649504	8414883	2234621	15.5	16.3	13.1
	Males	5639176	4446599	1192577	15.9	16.7	13.4
	Females	5010328	3968284	1042044	15.2	16	12.8
3	Decadal Population Growth 2001-2011						
	Persons	12041249	8207539	3833710	21.3	19	29
	Males	6130986	4215107	1915879	20.8	18.8	27.4
	Females	5910263	3992432	1917831	21.8	19.1	30.8
4	Scheduled Caste Population						
	Persons	12221593	9536963	2684630	17.8	18.5	15.7
	Males	6355564	4958563	1397001	17.9	18.6	15.7
	Females	5866029	4578400	1287629	17.8	18.4	15.8
5	Scheduled Tribe Population						
	Persons	9238534	8693123	545411	13.5	16.9	3.2
	Males	4742943	4454816	288127	13.3	16.7	3.2
	Females	4495591	4238307	257284	13.6	17	3.2
6	Literates						
	Persons	38275282	26471786	11803496	66.1	61.4	79.7
	Males	23688412	16904589	6783823	79.2	76.2	87.9
	Females	14586870	9567197	5019673	52.1	45.8	70.7
7	Literates – Scheduled Caste						
	Persons	6090065	4516670	1573395	59.8	57.2	68.6
	Males	3900510	2942434	958076	73.8	71.8	80.6
	Females	2189555	1574236	615319	44.6	41.4	55.8
8	Literates – Scheduled Tribe						
	Persons	3980746	3657587	323159	52.8	51.7	69
	Males	2608808	2408771	200037	67.6	66.7	81
	Females	1371938	1248816	123122	37.3	36.1	55.6
9	Total Workers						
	Persons	29886255	24385233	5501022	43.6	47.3	32.3
	Males	18297076	13775469	4521607	51.5	51.7	50.8
	Females	11589179	10609764	979415	35.1	42.7	12
10	Sex Ratio	928	933	914			
11	Child Sex Ratio (0-6 Years)	888	892	874			

Source: Statistical Year Book of Rajasthan, 2021
Directorate of Economics & Statistics, Rajasthan



District Wise Population of Rajasthan (Census 2011)

S. No.	District	No. of Persons			Rural Population	S.C. Population	S.T. Population	Sex Ratio
		Males	Females	Total				
1	Ajmer	1324085	1258967	2583052	1547642	478027	63482	951
2	Alwar	1939026	1735153	3674179	3019728	653036	289249	895
3	Banswara	907754	889731	1797485	1669864	80091	1372999	980
4	Baran	633945	588810	1222755	968541	221184	276857	929
5	Barmer	1369022	1234729	2603751	2421914	436414	176257	902
6	Bharatpur	1355726	1192736	2548462	2053363	557305	54090	880
7	Bhilwara	1220736	1187787	2408523	1895869	407947	229273	973
8	Bikaner	1240801	1123136	2363937	1563553	493646	7779	905
9	Bundi	577160	533746	1110906	888205	210788	228549	925
10	Chittaurgarh	783171	761167	1544338	1259074	250224	201546	972
11	Churu	1051446	988101	2039547	1463312	451721	11245	940
12	Dausa	857787	776622	1634409	1432616	354337	433344	905
13	Dhaulpur	653647	552869	1206516	959066	245695	58594	846
14	Dungarpur	696532	692020	1388552	1299809	52267	983437	994
15	Ganganagar	1043340	925828	1969168	1433736	720412	13477	887
16	Hanumangarh	931184	843508	1774692	1424228	494189	14289	906
17	Jaipur	3468507	3157671	6626178	3154331	1003302	527966	910
18	Jaisalmer	361708	308211	669919	580894	99134	42429	852
19	Jalore	936634	892096	1828730	1676975	357196	178719	952
20	Jhalawar	725143	685986	1411129	1181838	243582	182229	946
21	Jhunjhunu	1095896	1041149	2137045	1647966	360709	41629	950
22	Jodhpur	1923928	1763237	3687165	2422551	608024	118924	916
23	Karauli	783639	674609	1458248	1240143	354465	324960	861
24	Kota	1021161	929853	1951014	774410	405408	183816	911
25	Nagaur	1696325	1611418	3307743	2670539	699911	10418	950
26	Pali	1025422	1012151	2037573	1577567	398096	144578	987
27	Pratapgarh	437744	430104	867848	796041	60429	550427	983
28	Rajsamand	581339	575258	1156597	972777	148168	160809	990
29	SawaiMadhopur	704031	631520	1335551	1069084	278789	285848	897
30	Sikar	1374990	1302343	2677333	2043427	418806	75349	947
31	Sirohi	534231	502115	1036346	827692	201863	292470	940
32	Tonk	728136	693190	1421326	1103603	287903	178207	952
33	Udaipur	1566801	1501619	3068420	2459994	188525	1525289	958
	Total	*35550997*	*32997440*	*68548437*	*51500352*	*12221593*	*9238534*	*928*

Source: Statistical Year Book of Rajasthan, 2021
Directorate of Economics & Statistics, Rajasthan



District Wise Demographic Characteristics of Population (census 2011)

S. No.	Name of Districts	Area	No. of Persons 2011			Density per Sq. Km.	Decadal Growth Rate	Sex Ratio (female per '000 males)	Literacy Rate
		Sq. Km.	Total	Males	Female				
1	Ajmer	8481	2583052	1324085	1258967	305	18.6	951	69.3
2	Alwar	8380	3674179	1939026	1735153	438	22.8	895	70.7
3	Banswara	4522	1797485	907754	889731	397	26.5	980	56.3
4	Baran	6992	1222755	633945	588810	175	19.7	929	66.7
5	Barmer	28387	2603751	1369022	1234729	92	32.5	902	56.5
6	Bharatpur	5066	2548462	1355726	1192736	503	21.4	880	70.1
7	Bhilwara	10455	2408523	1220736	1187787	230	19.2	973	61.4
8	Bikaner	30239	2363937	1240801	1123136	78	24.3	905	65.1
9	Bundi	5776	1110906	577160	533746	192	15.4	925	61.5
10	Chittaurgarh	7822	1544338	783171	761167	197	16.1	972	61.7
11	Churu	13835	2039547	1051446	988101	147	20.3	940	66.8
12	Dausa	3432	1634409	857787	776622	476	23.5	905	68.2
13	Dhaulpur	3033	1206516	653647	552869	398	22.7	846	69.1
14	Dungarpur	3770	1388552	696532	692020	368	25.4	994	59.5
15	Ganganagar	10978	1969168	1043340	925828	179	10	887	69.6
16	Hanumangarh	9656	1774692	931184	843508	184	16.9	906	67.1
17	Jaipur	11143	6626178	3468507	3157671	595	26.2	910	75.5
18	Jaisalmer	38401	669919	361708	308211	17	31.8	852	57.2
19	Jalore	10640	1828730	936634	892096	172	26.2	952	54.9
20	Jhalawar	6219	1411129	725143	685986	227	19.6	946	61.5
21	Jhunjhunu	5928	2137045	1095896	1041149	361	11.7	950	74.1
22	Jodhpur	22850	3687165	1923928	1763237	161	27.7	916	65.9
23	Karauli	5524	1458248	783639	674609	264	20.9	861	66.2
24	Kota	5217	1951014	1021161	929853	374	24.4	911	76.6
25	Nagaur	17718	3307743	1696325	1611418	187	19.2	950	62.8
26	Pali	12387	2037573	1025422	1012151	164	11.9	987	62.4
27	Pratapgarh	4449	867848	437744	430104	195	22.8	983	56
28	Rajsamand	4655	1156597	581339	575258	248	17.7	990	63.1
29	Sawai Madhopur	4498	1335551	704031	631520	297	19.6	897	65.4
30	Sikar	7732	2677333	1374990	1302343	346	17	947	71.9
31	Sirohi	5136	1036346	534231	502115	202	21.8	940	55.3
32	Tonk	7194	1421326	728136	693190	198	17.3	952	61.6
33	Udaipur	11724	3068420	1566801	1501619	262	23.7	958	61.8
	Rajasthan	*342239*	*68548437*	*35550997*	*32997440*	*200*	*21.3*	*928*	*66.1*

Source: Statistical Year Book of Rajasthan, 2021
Directorate of Economics & Statistics, Rajasthan



District Wise Population of Rajasthan (since 1951 to 2011)

S. No.	Name of District	1951	1961	1971	1981	1991	2001	2011
1	Ajmer	819977	976547	1147729	1440366	1729207	2181670	2583052
2	Alwar	870041	1100372	1403787	1755575	2296580	2992592	3674179
3	Banswara	356559	475245	654586	886600	1155600	1501589	1797485
4	Baran	0	0	0	0	0	1021653	1222755
5	Barmer	477282	649794	774805	1118892	1435222	1964835	2603751
6	Bharatpur	907399	1149883	1490206	1884132	1651584	2101142	2548462
7	Bhilwara	728522	865797	1054890	1310379	1593128	2013789	2408523
8	Bikaner	343091	444515	573149	848749	1211140	1674271	2363937
9	Bundi	280518	338010	449021	612017	770248	962620	1110906
10	Chittaurgarh	614521	747705	945119	1232494	1484190	1803524	1544338
11	Churu	523650	659011	874439	1179466	1543211	1923878	2039547
12	Dausa	0	0	0	0	0	1317063	1634409
13	Dhaulpur	0	0	0	0	749479	983258	1206516
14	Dungarpur	308243	406944	530258	682845	874549	1107643	1388552
15	Ganganagar	630130	1037423	1394011	2029968	2622777	1789423	1969168
16	Hanumangarh	0	0	0	0	0	1518005	1774692
17	Jaipur (incl. Dausa)	1516445	1891410	2469760	3436172	4722551	5251071	6626178
18	Jaisalmer	109658	141242	167824	243082	343517	508247	669919
19	Jalore	423553	547072	667950	903073	1142563	1448940	1828730
20	Jhalawar	405036	491872	623763	784998	956971	1180323	1411129
21	Jhunjhunu	588736	719650	929230	1211583	1582421	1913689	2137045
22	Jodhpur	672109	884759	1151649	1667791	2153483	2886505	3687165
23	Karauli	0	0	0	0	0	1209665	1458248
24	Kota (incl. Baran)	669148	847126	1142108	1534749	2030831	1568525	1951014
25	Nagaur	763829	934948	1262157	1628669	2144810	2775058	3307743
26	Pali	660856	805682	970002	1274504	1486432	1820251	2037573
27	Pratapgarh	0	0	0	0	0	0	867848
28	Rajsamand	0	0	0	0	0	987024	1156597
29	Sawai Madhopur (incl. Karauli)	765172	943754	1193528	1535870	1963243	1117057	1335551
30	Sikar	676318	820286	1042648	1377245	1842914	2287788	2677333
31	Sirohi	289791	352303	423815	542049	654029	851107	1036346
32	Tonk	406921	497729	625830	783635	975006	1211671	1421326
33	Udaipur	1163269	1426703	1803542	2356959	2889301	2633312	3068420
	Total	*15970774*	*20155782*	*25765806*	*34261862*	*44004987*	*56507188*	*68548437*

Source: Statistical Year Book of Rajasthan, 2021
Directorate of Economics & Statistics, Rajasthan





India's Livestock Population

In Million Numbers

S.No.	Species	Number of Animals								
		1977	1982	1987	1992	1997	2003	2007	2012	2019
1	Cattle	180	192.45	199.7	204.58	198.88	185.18	199.08	190.9	192.49
2	Buffaloes	62	69.78	75.97	84.21	89.92	97.92	105.3	108.7	109.85
3	Sheep	41	48.76	45.7	50.78	57.49	61.47	71.56	65.07	74.26
4	Goats	75.6	95.25	110.21	115.28	122.72	124.36	140.5	135.17	148.88
5	Horses & Ponnies	0.9	0.9	0.8	0.82	0.83	0.75	0.61	0.63	0.34
6	Camels	1.1	1.08	1	1.03	0.91	0.63	0.52	0.4	0.25
7	Pigs	7.6	10.07	10.63	12.79	13.29	13.52	11.13	10.29	9.06
8	Mules	0.09	0.13	0.17	0.19	0.22	0.18	0.14	0.2	0.08
9	Donkeys	1	1.02	0.96	0.97	0.88	0.65	0.44	0.32	0.12
10	Yaks	0.13	0.13	0.04	0.06	0.06	0.06	0.8	0.8	0.06
11	Mithun	-	-	-	-	-	-	0.26	0.3	0.38
	Total	*369*	*419.59*	*445.29*	*470.86*	*485.39*	*485*	*529.7*	*512.06*	535.78
12	Poultry	159.2	207.74	275.32	307.07	347.61	489.01	648.83	729.21	851.81

Source: Environmental Statistics India, 2021





20th Livestock Census of Rajasthan – 2019

S. No.	District	Cattle	Buffaloes	Sheep	Goats	Horses & Ponies	Donkeys+ Mules	Camels	Pig	Total Livestock
1	Ajmer	384657	520779	363893	739132	1737	314	1103	14910	2026525
2	Alwar	241856	1144753	60432	403117	1152	539	4918	11722	1868489
3	Banswara	657389	361245	7958	720497	1704	1119	451	117	1750480
4	Baran	298103	266017	11392	184809	419	518	1396	6409	769063
5	Barmer	905199	222727	1013419	2946662	1944	2673	25907	279	5118810
6	Bharatpur	205401	760323	76693	168158	701	223	1747	15148	1228394
7	Bhilwara	705423	477272	359901	829826	1485	490	3657	7336	2385390
8	Bikaner	1194729	208251	662136	626769	734	1836	27357	599	2722411
9	Bundi	193509	325032	55969	306938	906	257	3056	11652	897319
10	Chittaurgarh	379026	473245	26731	488760	1268	85	2723	1935	1373773
11	Churu	438583	277343	281757	594230	782	1108	19652	633	1614088
12	Dausa	151525	526460	59797	311068	605	204	777	6428	1056864
13	Dhaulpur	68757	371410	13830	100811	326	374	172	2622	558302
14	Dungarpur	431401	329357	65783	803899	236	817	2670	28	1634191
15	Ganganagar	636702	200125	233917	303487	775	1097	5707	1502	1383312
16	Hanumangarh	544264	302203	170021	180537	761	1038	17375	969	1217168
17	Jaipur	691457	1214213	253706	787220	1794	985	4304	16366	2970045
18	Jaisalmer	407048	4638	836992	1104272	1106	4916	34492	785	2394249
19	Jalore	299259	587826	416458	352280	2637	339	4962	33	1663794
20	Jhalawar	250823	344217	10173	285594	655	206	1077	5317	898062
21	Jhunjhunu	269096	347110	152990	442134	1294	1029	9195	2979	1225827
22	Jodhpur	1069027	317852	619468	1640570	1333	784	13097	1219	3663350
23	Karauli	73155	518622	82925	340529	548	142	2149	9272	1027342
24	Kota	216343	240628	22434	137387	534	286	1862	6619	626093
25	Nagaur	573991	545342	446667	1195815	1254	323	3972	3103	2770467
26	Pali	360871	329807	764787	682447	1577	476	4745	3847	2148557
27	Pratapgarh	375802	206072	23093	417383	250	120	152	1039	1023911
28	Rajsamand	244731	234272	68347	537215	873	672	1558	3005	1090673
29	Sawai Madhopur	77627	301792	110011	256260	653	338	1990	8197	756868
30	Sikar	383541	488798	175454	920453	992	245	3998	4932	1978413
31	Sirohi	205103	211005	154465	352535	526	399	3589	74	927696
32	Tonk	171736	437452	219177	319250	1105	175	580	5608	1155083
33	Udaipur	831496	597128	83081	1360159	1013	586	2349	124	2875936
	Total	13937630	13693316	7903857	20840203	33679	24713	212739	154808	56800945

Source: Department of Animal Husbandry, Government of Rajasthan



District Wise Livestock Density in Rajasthan – 2019

S.No.	District	Area Sq. Km.	Total Livestock	Livestock Density (per sq. km.)
1	Ajmer	8481	2026525	239
2	Alwar	8380	1868489	223
3	Banswara	4522	1750480	348
4	Baran	6992	769063	110
5	Barmer	28387	5118810	180
6	Bharatpur	5066	1228394	242
7	Bhilwara	10455	2385390	228
8	Bikaner	30239	2722411	100
9	Bundi	5776	897319	155
10	Chittaurgarh	7822	1373773	127
11	Churu	13835	1614088	96
12	Dausa	3432	1056864	308
13	Dhaulpur	3033	558302	184
14	Dungarpur	3770	1634191	433
15	Ganganagar	10978	1383312	126
16	Hanumangarh	9656	1217168	126
17	Jaipur	11143	2970045	267
18	Jaisalmer	38401	2394249	62
19	Jalore	10640	1663794	156
20	Jhalawar	6219	898062	144
21	Jhunjhunu	5928	1225827	207
22	Jodhpur	22850	3663350	160
23	Karauli	5524	1027342	186
24	Kota	5217	626093	120
25	Nagaur	17718	2770467	156
26	Pali	12387	2148557	173
27	Pratapgarh	4449	1023911	230
28	Rajsamand	4655	1090673	283
29	Sawai Madhopur	4498	756868	168
30	Sikar	7732	1978413	256
31	Sirohi	5136	927696	181
32	Tonk	7194	1155083	161
33	Udaipur	11724	2875936	214
	Total	*342239*	*56800945*	*6349*

Source: Department of Animal Husbandry, Government of Rajasthan



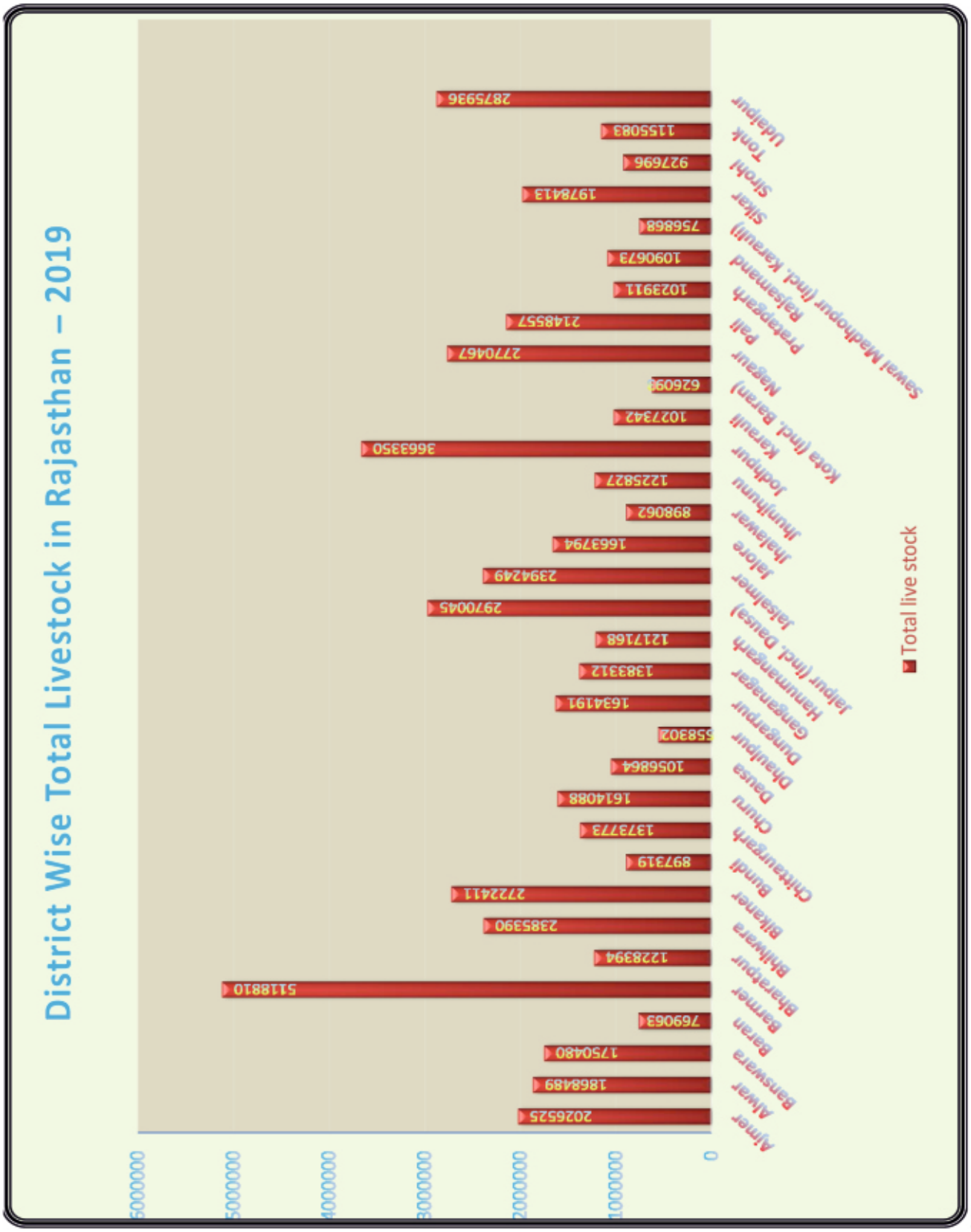
District Wise Total Livestock in Rajasthan – 2019
Total live stock
Ajmer
Alwar
Banswara
Baran
Barmer
Bharatpur
Bhilwara
Bikaner
Bundi
Chittaurgarh
Churu
Dausa
Dholpur
Dungarpur
Ganganagar
Hanumangarh
Jaipur (Incl. Dausa)
Jaisalmer
Jalore
Jhalawar
Jhunjhunu
Jodhpur
Karauli
Kota (Incl. Baran)
Nagaur
Pali
Pratapgarh
Rajsamand
Sawai Madhopur (Incl. Karauli)
Sikar
Sirohi
Tonk
Udaipur
2875936
1155083
927696
1978413
756868
1090673
1023911
2148557
2770467
626091
1027342
3663350
1225827
898062
1663794
2394249
2970045
1217168
1383312
1634191
558302
1056864
1614088
1373773
897319
2722411
2385390
1228394
5118810
769063
1750480
1868489
2026525
6000000
5000000
4000000
3000000
2000000
1000000
0



Species Wise Change in Livestock of Rajasthan

S. No.	Category	2012	2019	Increase or Decrease	
				In Nos.	% Change
1	Cattle	13324462	13937630	613168	4.60
2	Buffaloes	12976095	13693316	717221	5.53
3	Sheep	9079702	7903857	-1175845	-12.95
4	Goats	21665939	20840203	-825736	-3.81
5	Horses & Ponies	37776	33679	-4097	-10.85
6	Mules	3375	1339	-2036	-60.33
7	Donkeys	81468	23374	-58094	-71.31
8	Camels	325713	212739	-112974	-34.69
9	Pigs	237674	154808	-82866	-34.87
	Total	*57732204*	*56800945*	*-931259*	*-1.61*
12	Poultry	8024424	14622975	6598551	*82.23*

Source: Department of Animal Husbandry, Government of Rajasthan



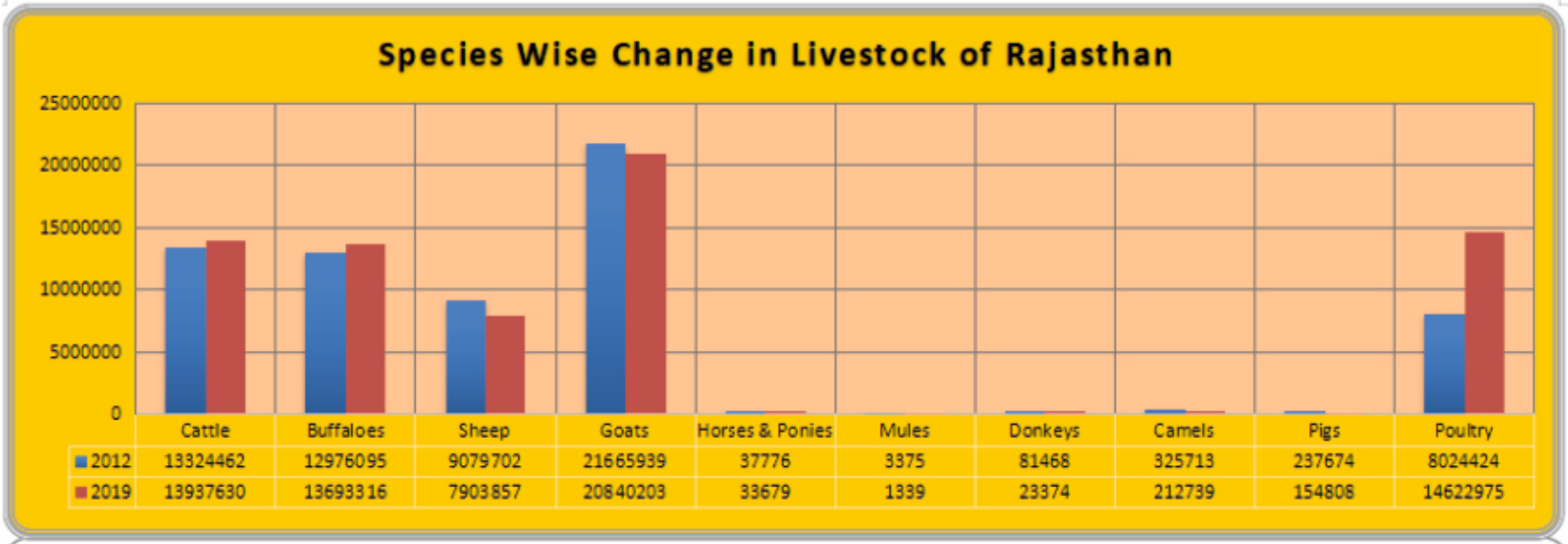

	Cattle	Buffaloes	Sheep	Goats	Horses & Ponies	Mules	Donkeys	Camels	Pigs	Poultry
2012	13324462	12976095	9079702	21665939	37776	3375	81468	325713	237674	8024424
2019	13937630	13693316	7903857	20840203	33679	1339	23374	212739	154808	14622975

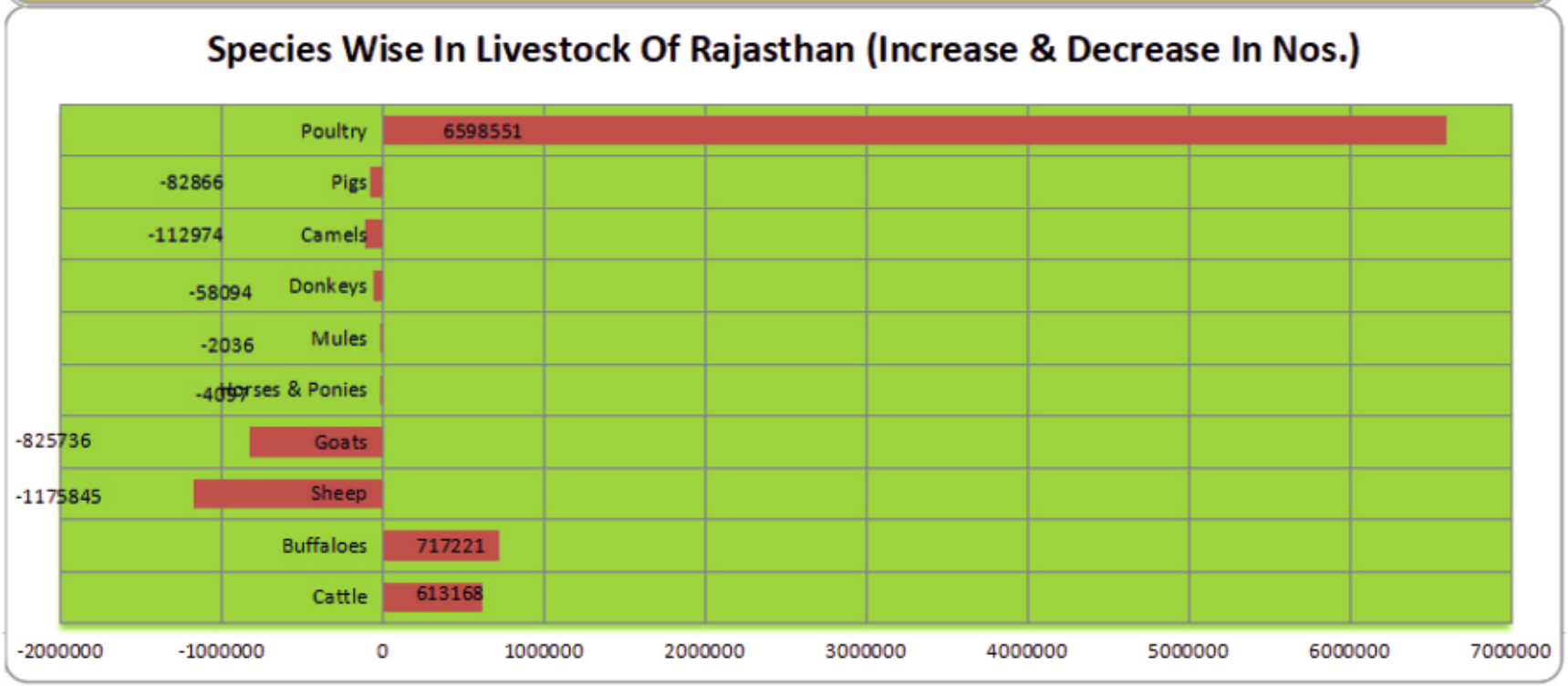



Livestock Census of Rajasthan(Since 1951 to 2019)

In Lacs

S. No.	Species	1951	1956	1961	1966	1972	1977	1983	1988	1992	1997	2003	2007	2012	2019
1	Cattle	107.82	120.73	131.36	131.23	124.7	128.96	135.04	109.21	116.66	121.41	108.54	121.2	133.24	139.37
2	% of total livestock pop.	42.26%	37.73%	39.20%	35.01%	32.07%	31.18%	27.20%	26.69%	24.08%	22.37%	22.08%	21.38%	23.08%	24.53%
3	Buffalo	30.45	34.3	40.19	42.23	45.92	50.72	60.43	63.44	77.75	97.7	104.14	110.92	129.76	136.93
4	% of total livestock pop.	11.93%	10.57%	11.99%	11.27%	11.81%	12.26%	12.17%	15.50%	15.98%	17.95%	21.28%	19.58%	22.48%	24.10%
5	Sheep	53.87	73.73	73.6	88.06	85.56	99.38	134.31	99.32	124.91	145.85	100.54	111.9	90.8	79.03
6	% of total livestock pop.	21.11%	22.73%	21.97%	23.49%	22.01%	24.03%	27.05%	24.24%	25.78%	26.33%	20.41%	19.75%	15.73%	13.91%
7	Goats	55.62	87.3	80.52	103.23	121.62	123.07	154.8	125.78	152.85	169.71	168.09	215.03	216.66	208.4
8	% of total livestock pop.	21.80%	26.92%	24.03%	27.54%	31.28%	29.76%	31.18%	30.79%	31.55%	31.16%	34.17%	37.95%	37.53%	36.68%
9	Camel	3.41	4.36	5.7	6.54	7.45	7.52	7.56	7.19	7.46	6.69	4.98	4.22	3.26	2.12
10	% of total livestock pop.	1.34%	1.34%	1.70%	1.74%	1.92%	1.82%	1.52%	1.76%	1.53%	1.22%	1.01%	0.75%	0.56%	37.00%
11	Pigs	0.55	0.73	0.71	0.83	1.17	1.3	1.79	2.07	2.53	3.03	3.37	2.09	2.38	1.54
12	% of total livestock pop.	-	0.22%	-	0.22%	-	-	-	-	0.52%	0.55%	0.68%	0.37%	0.41%	27.00%
13	Others	3.44	3.13	3.01	2.64	2.36	2.64	2.57	2.16	2.29	2.16	1.7	1.27	1.23	0.58
14	% of total livestock pop.	1.56%	0.94%	1.11%	0.70%	0.90%	0.95%	0.88%	1.02%	0.47%	0.39%	0.39%	0.22%	0.21%	10.00%
15	**Total**	**255.16**	**324.28**	**335.09**	**374.76**	**388.78**	**413.59**	**496.5**	**409.17**	**484.45**	**546.55**	**491.36**	**566.63**	**577.32**	**568.00**
17	Poultry	2.54	4.57	7.25	8.65	12.35	15.9	22.13	25.85	30.13	44.06	61.92	49.94	80.24	146.22

Percentage of total livestock population of the year.

Source: Department of Animal Husbandry, Government of Rajasthan





INVIRONMENTAL STATISTICS





Temperature at Important Centers in Rajasthan

In (°C)

S. No.	Districts	Centers	2010		2011		2012		2013		2014		2020		2021	
			Max.	Min.	Max.	Min.	Max.	Min.	Max.	Min.	Max.	Min.	Max.	Min.	Max.	Min.
1	Ajmer	Ajmer	45.6	6.1	46.6	3.3	43.9	4.2	44.6	4.6	44.8	5.4	44	3.4	42.4	3.1
2	Alwar	Alwar	-	-	-	-	-	-	-	-	-	-	-	-	-	-
3	Banswara	Banswara	47	10.7	44	8	43	6.2	44	7.5	45	9.1	-	-	-	-
4	Barmer	Barmer	48	5.8	49.1	5.4	45	4	46.4	4.6	47.4	3.1	45.9	5.8	43.8	7.1
5	Bharatpur	Bharatpur	-	-	-	-	-	-	-	-	-	-	-	-	-	-
6	Bhilwara	Bhilwara	-	-	-	-	-	-	-	-	-	-	-	-	-	-
7	Bikaner	Bikaner	47.8	0.8	48.1	(-)2	46.8	2.5	47.2	0.4	47.6	(-)00.5	48	3.1	46.4	4.4
8	Bundi	Bundi	48.4	4.6	48.5	2.2	-	-	47	3	-	-	-	-	-	-
9	Chittaurgarh	Chittaurgarh	47.5	4	45.8	2.3	44.6	2	45	1.7	46.6	3.5	-	-	-	-
10	Churu	Churu	48.4	2.6	48.6	(-)1.4	48.7	(-)1.1	48.5	(-)02.7	48.6	(-)02.7	50	-1.5	46.6	-2.5
11	Dholpur	Dholpur	48.8	3	49	0.3	-	-	-	-	-	-	-	-	-	-
12	Dungarpur	Dungarpur	-	-	-	-	-	-	0	-	-	-	-	-	-	-
13	Ganganagar	Ganganagar	49.3	2.3	47.4	0.4	47.8	(-)0.5	48.6	0.4	48.6	0.9	48.9	1.5	47.3	0.2
		Anupgarh	-	-	-	-	-	-	-	-	-	-	-	-	-	-
14	Jaipur	Jaipur	45.8	2.2	46	1.4	45.2	2.9	44.6	2.3	47	2.8	45	4.6	42.6	4.5
15	Jaisalmer	Jaisalmer	48	4.3	48.7	1.1	45.4	1.7	46.4	1.7	47	3.8	47.4	2.7	44.6	4.5
16	Jalore	Jalore	47.8	7.4	47.2	5.6	-	-	-	-	-	-	-	-	-	-
17	Jhalawar	Jhalawar	49.2	6.6	-	-	-	-	47.6	4	-	-	-	-	-	-
18	Jhunjhunu	Pilani	47.7	2.8	47.4	0.3	45.7	(-)0.3	45.5	(-)01.4	45.7	0.5	-	-	-	-
19	Jodhpur	Jodhpur (A.P.)	-	-	-	-	-	-	-	-	-	-	-	-	-	-
		Jodhpur (City)	40.4	5.4	47.8	4.2	44	4.5	45.1	4.9	45.6	3.9	44.7	4.8	43	6.00
		Phalodi	49.6	1	49.6	1	46.7	3	48	1	49	0.5	-	-	-	-
20	Kota	Kota (A.P.)	48.4	7.5	47.4	6.1	46.3	6.7	46.4	5.3	46.9	6.2	47.4	4	43.4	5.0
		Rawat Bhata	-	-	-	-	-	-	-	-	-	-	-	-	-	-
21	Nagaur	Nagaur	-	-	-	-	-	-	-	-	-	-	-	-	-	-
22	Sawai Madhopur	Sawai Madhopur	48	2.5	48.3	2.8	47.3	2.7	47	2.8	47.2	4.5	-	-	-	-
23	Sikar	Sikar	46	7.5	-	-	-	-	-	-	-	-	-	-	-	-
24	Sirohi	Mount Abu	38	(-)3.0	38	(-)5.4	-	-	-	-	-	-	-	-	-	-
25	Tonk	Tonk	-	-	-	-	-	-	-	-			-	-	-	-
		Vanasthali	-	-	47.4	1.5	45.4	2.2	46	0.8	47.4	3.1	-	-	-	-
26	Udaipur	Udaipur	-	-	-	-	-	-	-	-	-	-	-	-	-	-
		Dabok (A.P.)	45.2	4.5	44.8	3.4	42	2.5	42.4	2.8	43.6	3	43	2.4	40.6	2.6
27	Pali	Jawai Bandh	46.8	0.5	45.4	1.8	43.7	(-)1.0	44.4	1.6	45.4	1.2	-	-	-	-

* For 2020 &2021 the above information is about the centers established by the Meterological Department

Source: Statistical Year Book 2023
Directorate of Economics & Statistics, Rajasthan



Average Annual Rainfall in Rajasthan

S. No.	District	Normal (1901-70)	2008	2009	2010	2011	2012	2013	2014	2015	2016	2018*	2019	2020	2022
1	Ajmer	437	436	264	660	670	611	558	574.1	281.6	535	428.1	799.1	527.58	573.1
2	Alwar	626	955	514	687	638	626	694	477.8	539.8	704	564.9	462.2	509.47	615.8
3	Banswara	870	564	726	630	1024	872	1049	724.9	689.5	1023	813.1	1280.6	1054.5	998.3
4	Baran	895.3	936	644	609	1529	731	1564	1106.4	977.3	1184	1004.3	1319.5	652.38	1049.2
5	Barmer	260	301	152	547	440	210	436	215	457.3	265	130.3	389.9	344.53	476
6	Bharatpur	675.1	792	594	785	782	729	620	523.8	559.7	678	801.6	593.4	539.45	572.7
7	Bhilwara	603.3	580	371	705	585	596	715	618.7	498.9	824	577.8	966.7	580.88	675.2
8	Bikaner	249.8	359	190	423	339	332	303	301.6	509.1	283	254	306.8	297.89	437.4
9	Bundi	715.8	643	419	656	860	600	893	762.2	796.3	897	635.5	1198.7	510.5	920.5
10	Chittaurgarh	772.3	814	526	758	850	817	946	844	695.2	1313	730.3	1243.2	710.82	785.8
11	Churu	337.9	506	249	641	588	428	494	477.8	480.3	434	340.8	476.4	485	508.7
12	Dausa	625.7	861	417	743	791	876	861	682.3	424.8	883	595	739.8	545.38	784.2
13	Dhaulpur	717.5	1030	477	739	614	851	932	600.7	556.7	697	756.7	812.2	496	696.3
14	Dungarpur	610.4	464	721	599	957	952	906	659.5	707.3	846	787.5	1144.3	892.33	829.5
15	Ganganagar	171.6	310	242	338	371	236	212	352.8	377	169	182.5	231.5	240.25	400.5
16	Hanumangarh	237.5	366	273	418	387	266	347	336.9	402.4	275	206	352.9	359.23	317.9
17	Jaipur (incl. Dausa)	526.8	713	310	792	654	603	637	541.7	440.3	567	536.6	744.2	622.63	652.8
18	Jaisalmer	158.6	186	87	379	309	225	242	124.5	341.3	140	120.7	251.8	351	346.7
19	Jalore	400.6	378	167	827	689	332	582	354.2	701.9	468	148	544.1	596.78	626.4
20	Jhalawar	884.8	696	634	629	1179	758	1439	912.2	1183.6	1125	966.1	1783	789.04	1317.1
21	Jhunjhunu	459.5	624	272	763	670	516	559	516	485.4	525	470.5	683.9	410.13	406.5
22	Jodhpur	296.7	368	146	462	404	356	522	304.8	578.8	367	211	435.7	414.46	457.5
23	Karauli	616.2	1013	530	730	754	982	884	619.6	503.2	776	571.1	583.6	559.09	582
24	Kota	808.7	812	579	592	1234	613	1223	770.3	849.2	836	755.3	1282.5	577.39	1150.8
25	Nagaur	363.1	465	183	537	316	522	527	442	525.8	449	350.6	652.4	504.04	510.8
26	Pali	484.5	397	271	639	659	584	562	533.2	600.2	830	324.5	752.9	584.7	540.6
27	Pratapgarh	806	-	-	-	-	-	-	713	745.4	1309	1152.4	1978.2	1067.6	1129.6
28	Rajsamand	556.1	454	413	831	759	647	674	499.3	554.1	704	544	917.6	692.86	617
29	Sawai Madhopur	655.8	739	479	664	819	692	920	687.3	561.8	922	918.6	879.5	622.88	749
30	Sikar	459.8	619	272	821	633	649	554	571.9	479.5	520	580.8	711.9	524.38	490.4
31	Sirohi	606.3	507	378	943	1081	739	727	655	1029.7	826	358.7	903.2	921.55	1074.7
32	Tonk	598.2	613	379	788	855	727	894	789	624.9	734	526.5	863	480.38	802.4
33	Udaipur	632.7	617	583	890	879	732	786	701.8	601.3	828	565.2	1069.5	778.07	889.5
	Rajasthan	*549.1*	*598*	*389*	*666*	*729*	*607*	*727*	*575.6*	*598.8*	*695*	*542.7*	*829.4*	*583.13*	*696.51*

* Figures of yr. 2017 are not available in Ground Water Year Book 2017-18, 2018-19, 2019-20, 2020-21 & 2021-22

Ground Water Year Book 2022-23
Central Ground Water Board, Government of India





Departure Percentage from Normal Rainfall

S. No.	District	Normal (1901-70)	2011	2012	2013	2014	2015	2016	2018*	2019	2020	2022
1	Ajmer	437	53.3	39.8	27.7	31.4	-35.6	22.43	-2.09	45.31	17.17	25
2	Alwar	626	1.9	0	10.9	-23.7	-13.8	12.46	-10.82	-35.45	-22.87	13
3	Banswara	870	17.7	0.2	20.6	-16.7	-20.7	17.59	-6.99	32.06	17.5	13
4	Baran	895.3	70.8	-18.4	74.7	23.6	9.2	32.25	10.85	32.15	-37.24	26
5	Barmer	260	69.2	-19.2	67.7	-17.3	75.9	1.92	-99.59	33.32	24.54	75
6	Bharatpur	675.1	15.8	8	-8.2	-22.4	-17.1	0.43	15.78	-13.78	-25.15	5
7	Bhilwara	603.3	-3	-1.2	18.5	2.6	-17.3	36.58	-4.4	37.59	-3.86	12
8	Bikaner	249.8	35.7	32.9	21.3	20.7	103.8	13.29	1.65	18.57	16.14	77
9	Bundi	715.8	20.1	-16.2	24.8	6.5	11.2	25.31	-12.64	40.28	-40.22	43
10	Chittaurgarh	772.3	10.1	5.8	22.5	9.3	-10	70.01	-5.76	37.88	-8.65	8
11	Churu	337.9	74	26.7	46.2	41.4	42.1	28.44	0.86	29.08	30.33	52
12	Dausa	625.7	26.4	40	37.6	9	-32.1	41.12	-5.16	15.42	-14.73	32
13	Dhaulpur	717.5	-14.4	18.6	29.9	-16.3	-22.4	-2.86	5.18	11.66	-44.66	19
14	Dungarpur	610.4	56.8	56	48.4	8	15.9	38.6	22.49	46.66	31.6	17
15	Ganganagar	171.6	116.2	37.5	23.5	105.6	119.7	-1.52	5.95	25.87	28.57	96
16	Hanumangarh	237.5	62.9	12	46.1	41.9	69.4	15.79	-15.29	32.69	33.9	25
17	Jaipur	526.8	24.1	14.5	20.9	2.8	-16.4	7.63	1.83	239.21	15.39	24
18	Jaisalmer	158.6	94.8	41.9	52.6	-21.5	115.2	-11.73	-31.44	37.02	54.81	96
19	Jalore	400.6	72	-17.1	45.3	-11.6	75.2	16.82	-170.68	26.38	32.87	50
20	Jhalawar	884.8	33.3	-14.3	62.6	3.1	33.8	27.15	8.41	50.38	-12.14	49
21	Jhunjhunu	459.5	45.8	12.3	21.7	12.3	5.6	14.25	2.34	32.81	-12.04	-1
22	Jodhpur	296.7	36.2	20	75.9	2.7	95.1	23.69	-40.62	31.9	28.41	56
23	Karauli	616.2	22.4	59.4	43.5	0.6	-18.3	25.93	-7.89	-5.59	-10.21	-2
24	Kota	808.7	52.6	-24.2	51.2	-4.7	5	3.38	-7.08	36.94	-40.06	57
25	Nagaur	363.1	-13	43.8	45.1	21.7	44.8	23.66	-3.56	44.34	27.96	38
26	Pali	484.5	36	20.5	16	10.1	23.9	71.31	-49.3	35.64	17.14	10
27	Pratapgarh	806	-	-	-	-11.5	-7.5	62.41	30.06	59.26	24.5	24
28	Rajsamand	556.1	36.5	16.3	21.2	-10.2	-0.4	26.6	-2.22	39.39	19.74	15
29	Sawai Madhopur	655.8	24.9	5.5	40.3	4.8	-14.3	40.59	28.61	26.93	-5.29	13
30	Sikar	459.8	37.7	41.1	20.5	24.4	4.3	13.09	20.83	35.41	12.31	20
31	Sirohi	606.3	78.3	21.9	19.9	8	69.8	36.24	-69.01	32.87	34.21	23
32	Tonk	598.2	42.9	21.5	49.4	31.9	4.5	22.7	-13.62	30.68	-24.53	42
33	Udaipur	632.7	38.9	15.7	24.2	10.9	-5	30.87	-11.94	40.84	18.68	44
	RAJASTHAN	*549.1*	*32.7*	*10.5*	*32.4*	*4.8*	*9.1*	*26.58*	*-12.6*	29.5	5.6	33.21

* Figures of yr. 2017 are not available in Ground Water Year Book 2017-18, 2018-19, 2019-20, 2020-21 & 2021-22

Source: Ground Water Year Book 2022-23 (Rajasthan)
Central Ground Water Board, Government of India



Analysis of Rainfall Statistics of 20th Century in Rajasthan

Deviation from Normal	No. of Years	Years
Below-5%	7	1923-24, 35-36, 52-53,64-65,67-68,81-82 & 82-83
(-5) to (-10)%	8	1903-04,06-07, 28-29, 29-30, 30-31, 62-63,88-89 & 93-94
(-10) to (-15)%	6	1922-23, 48-49,79-80,85-86, 91-92 & 99-2000
(-15) to (-20)%	12	1932-33,40-41, 49-50, 53-54, 54-55, 57-58, 63-64, 66-67,69-70, 74-75, 84-85 & 86-87
(-20) to (-30)%	14	1902-03, 04-05, 07-08, 20-21, 21-22, 25-26,36-37,38-39, 41-42, 60-61, 72-73, 80-81, 89-90 & 2000-01
(-30) to (-40)%	4	1913-14,39-40, 65-66 & 68-69
(-40) to (-50)%	4	1911-12, 51-52, 58-59 & 87-88
(-50) & above	4	1901-02,05-06, 15-16 & 18-19
Below + 5%	4	1910-11,12-13, 37-38 & 98-99
(+5) to (+10)%	7	1914-15, 27-28, 31-32, 43-44, 47-48,70-71 & 83-84
(+10) to (+15)%	5	1909-10, 50-51, 55-56, 71-72 & 92-93
(+15) to (+20)%	6	1919-20, 24-25, 26-27, 34-35, 61-62 & 94-95
(+20) to (+30)%	8	1933-34, 46-47, 56-57, 59-60, 78-79, 90-91, 96-97 & 97-98
(+30) to (+40)%	6	1942-43, 44-45, 45-46, 73-74, 76-77, & 77-78
(+40) to (+50)%	3	1908-09, 16-17 & 75-76
(+50) & above	1	1917-18
1. Abnormal Rainfall (+60 & above)	1	
2. Excess (+21 to +59)	17	
3. Normal (-20 to 20)	48	
4. Deficit (-20 to -5)	26	
5. Scanty (-5 & Below)	7	

Source: Rajasthan Forest Statistics, 2019
Forest Department, Rajasthan



Soil Classification in Rajasthan

S. No.	Type of Soil	District	Panchayat Samities
1	Sierozem	Sri Ganganagar	Karanpur, Padampur, Raisingh Nagar & Sadulshahar
2	Riverina	Sri Ganganagar	Hanumangarh, Suratgarh & Anoopgarh
3	Desert soils	Sri Ganganagar, Churu, Jhunjhunu, Bikaner, Jaisalmer, Nagaur, Barmer, Jodhpur & Sikar	Nohar Bhadra Suratgarh Anoopgarh Taranagar Churu, Rajgarh, Raisinghnagar, Sujangarh, Sardarsahar, Chirawa, Fatehpur, Udaipurwati, Lachhmangarh, Ladnu, Nokha, Bikaner, Phalodi, Osian, Shergarh, Balotra, PachPadra, Fatehgarh, Chohtan & Barmer
4	Gypsiferrous	Bikaner	Lunkaransar
5	Gray brown alluvial soils	Jalore, Pali, Nagaur, Ajmer & Sirohi	Ahore, Jalore, Bhinmal, Pali, Sojat, Kharchi, Raipur, Jaitaran, Desuri, Bali, Sheoganj, Merta, Degana, Kishangarh, Arain, Ajmer, Beawar
6	Non calcil brown soils	Jaipur, Sikar, Jhunjhunu, Nagaur, Ajmer, Alwar	Sanganer, Bassi, Jamuawaramgarh, Phulera, Sambhar, Amber Bairath, Kotputli, Behror, Bansur, Neem ka Thana, Khetri, Sri Madhopur, Danta Ramgarh, Deedwana, Parbatsar & Roopnagar
7	Alluvial soils of recent origin	Alwar, Bharatpur, Sawai Madhopur & Jaipur	Tijara, Kishangarh, Mandawar, Thanagazi, Rajgarh, Baswa, Sikarai, Todabhim, Nadauti, Hindaun, Bayana, Bamanwas, Gangapur, Lalsot, Karauli, Sapotra, Baseri, Bari, Rajakhera, Nadabai, Lachhamangarh, Mahuwa, Weir, Rupbas & Kaman
8	Yellow wish brown soils	Jaipur, Tonk, Sawai Madhopur, Bhilwara, Chittorgarh & Udaipur	Chaksu, Phagi, Dudu, Niwai, Malpura, Todaraisingh, Duni, Sarwar, Kekri, Asind, Hurda, Raipur, Rashmi, Railmagra, Mawli, Vallabhnagar, Kapasan, Bhadesar, Bhopalsagar, Dungla & Sawai Madhopur
9	Brown soil of recent origin	Bhilwara & Ajmer	Shahpura, Banera, Mandal Kotri, Jahajpur and Kakri
10	Hilly soils	Udaipur & Kota	Bhim, Deogarh, Amet, Kumbhalgarh, Gogunda, Kotra, Phalasia, Kherwar, Nathdwara, Sarada, Salumber, Bari- Sadri and Shadabad
11	Red loam	Dungarpur & Banswara	Aspur, Sagwara, Ghatol & Gadhi
12	Deep modium black soils	Kota, Bundi, Bhilwara, Chittorgarh, Bharatpur and Jhalawar	Nainwa, Talera, Hindoli, Patan, Itawa, Barod, Pipalda, Ladpura, Mangrol Digod, Anta, Baran, Atru, Sangod, Kanwas, Chipa Barod, Chabra, Khanpur, Pirawa, Aklera, Manoharthana, Gangadhar, Dag, Pachpahar, Ramganj Mandi, Jhalara patan, Gangrar, Begun, Nimbhahra, Choti Sadri, Bhainsorgarh, Deeg and Nagaur
13	Desert soils calcie brown	Jaisalmer & Bikaner	Ramgarh, Sam, Jaisalmer, Nachna & Kolayat
14	Desert and Dunes	Jodhpur, Barmer, Jaisalmer & Bikaner	Phalodi, Pokran, Shiv & Kolayat

Source: Basic Statistics Rajasthan, 2013
Directorate of Economics & Statistics, Rajasthan



Standard Units

Length	1 Centimetre = 0.3937 inch	1 inch = 2.540 Cm.
	1 Metre = 3.281 feet	1 foot. = 0.3048 Metre
	1 Metre = 1. 094 Yard	1 Yard = 0.9144 Metre
	1 KiloMetre = 0.621 mile	1 Mile = 1.609 Km.
	1 Yard = 3 Feet	1 Mile = 1760 Yard.
Area	1 Sq. Cm. = 0.155 Sq. inch	1 Sq. inch = 0.452 Sq.cm.
	1 Sq. m. = 10.76 Sq. ft	1 Sq. ft = 0.6929 Sq.m.
	1 Sq. m. = 1.19599 Sq. yard	1 Sq. Yard = 0.83653 Sq.m.
	1 Sq. m. = 0.3861 Sq. mile	1 Sq. Mile = 259 Hectares
	1 Hectare = 2.471 Acres	1 Acre = 0.4047 Ha.
	1 Sq. KiloMetre = 100 hectares	1 Sq. Mile = 640 Acres
Volume	1 Cubic Cm = 0.061 Cu. inch.	1 Cu. inch =16.39 Cu.cm.
	1 Cubic m. = 35.31 Cu. ft.	1 Cu. ft. = 0.02832 Cu. m.
	1 Litre = 61 Cu. inch	1 Cu. inch = 0.01639 Litres
	1 Litre = 0.2642 Ga. (US)	1 Gal. (US) = 3.785 Litres
	1 Litre = 0.2200 Gal (MP)	1 Gal (IMP) = 4.546 Litres
	1 Litre = 100 Cu. cm.	1 Gga. = 4 Quarts.
Mass	1 Metre Cube = 0.8 Tonne	1 Tonne Charcoal = 4.4 Tonnes
	1 Kilogramme = 2.205 Pounds	1 Pound = 0.4536 K.
	1 Metric tonne = 1.102 Short tonne	1 Long tonne = 0.9072 Metric t.
	1 Metric tonne = 0.9842 Long tonne	1 Long tonne = 1.016 Metric t.
	1 Metric tonne = 19.684 Cwt. {of 112 Lbs}	1Cwt. (of 112 Lbs) = 0.0508 M.
	1 Metric tonne= 22.046 Cwt {of 100 Lbs}	1 Cwt. (of 100 Lbs) = 0.04536 t.
	1 Qtl. = 1 Metric ton	
Density	1 Kg. per cu.m. = 0.06243 Lb.p. cu. ft.	1 Lb. per cu. ft. = 16.02 Kg. per
Other	1 Sq. m./ha. = 4.356 Sq. ft. per acre	1 Sq. ft. =0.2296 Sq./ha.per acre
	1 Cu.m./ha. = 14.29 Cu. ft. per acre	1 cu. ft. = 0.07 Cu.m./ha. per
		1 Metric tonne = tonne

Source: Director, Systems MIS & E Division, Bhopal, MP